

Produced by the United States Geological Survey

Control by USGS and NOS/NOAA

Compiled from aerial photographs taken 1976. Field checked 1977

Map edited 1982

North American Datum of 1927 (NAD 27). Projection and

10,000-foot ticks: California Coordinate System, zone 4

(Lambert Conformal Conic)

Blue 1000-meter Universal Transverse Mercator ticks, zone 11

North American Datum of 1983 (NAD 83) is shown by dashed

corner ticks. The values of the shift between NAD 27 and NAD 83


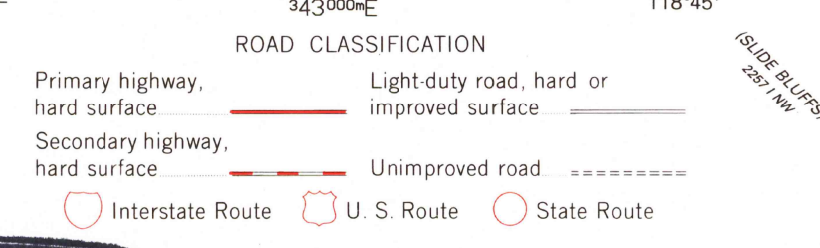
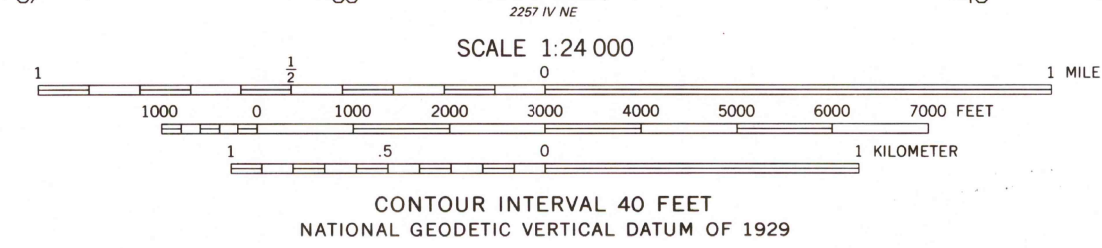
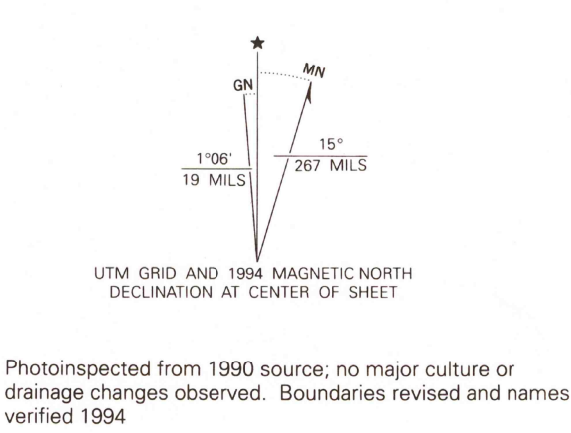
for 7.5-minute intersections are obtainable from National Geodetic

Survey NADCON software

There may be private holdings within the boundaries of the

National or State reservations shown on this map

Certain land lines are omitted because of insufficient data



BLACKCAP MTN., CA
37118-A7-TF-024

1982
MINOR REVISION 1994
DMA 2258 III SE-SERIES V895

THIS MAP COMPLIES WITH NATIONAL MAP ACCURACY STANDARDS
FOR SALE BY U. S. GEOLOGICAL SURVEY, DENVER, COLORADO 80225, OR RESTON, VIRGINIA 22092
A FOLDER DESCRIBING TOPOGRAPHIC MAPS AND SYMBOLS IS AVAILABLE ON REQUEST

Photinspected from 1990 source; no major culture or
drainage changes observed. Boundaries revised and names
verified 1994