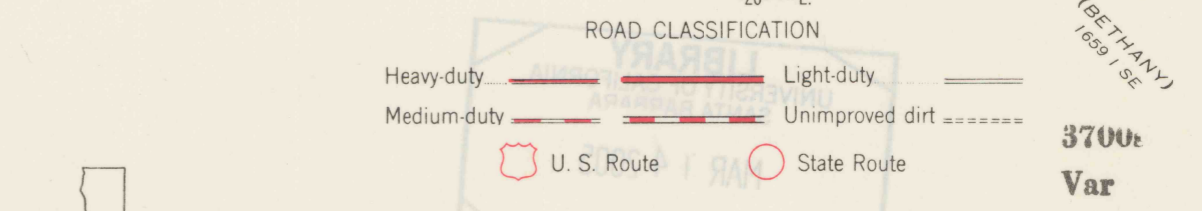
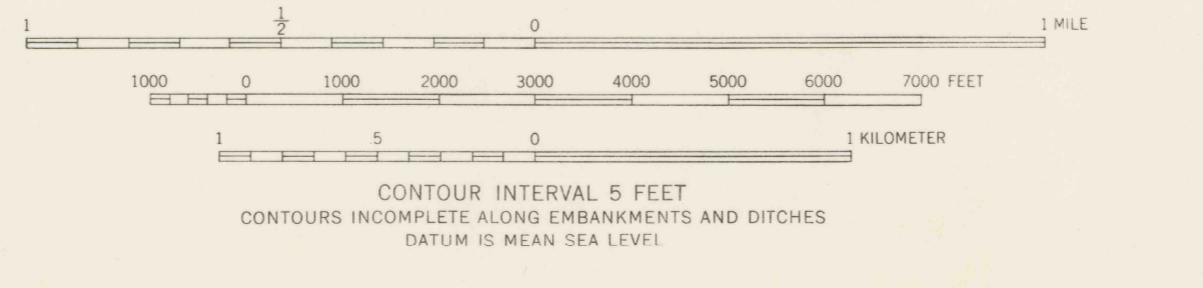
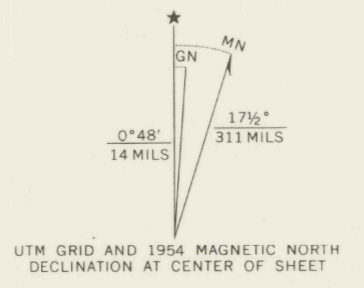


Mapped, edited, and published by the Geological Survey
Control by USGS and USC&GS

Culture and drainage in part from photo mosaic by USBR
Topography from plane-table surveys by USGS 1911 and 1952
and by Kelsh plotters. Aerial photographs taken 1949
Field check and partial contour revision 1952 and 1954

Polyconic projection, 1927 North American datum
10,000-foot grid based on California coordinate system, zone 3
Dashed land lines indicate approximate locations
Unchecked elevations are shown in brown

1000-meter Universal Transverse Mercator grid ticks,
zone 10, shown in blue



FOR EARLIER EDITION
OF THIS MAP SEE ALSO
3052 C 49 31 U5
UNDER SAME QUAD NAME

BRENTWOOD, CALIF.
NW 1/4 BYRON 15' QUADRANGLE
N 3752.5 - W 12137.5/7.5
1954
AMS 1659 1 NW—SERIES V895

3700
Var
U5
7.5
ed. 1954
rep. 1965