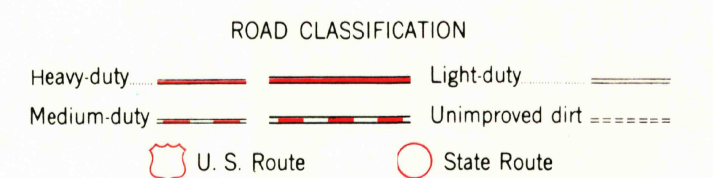

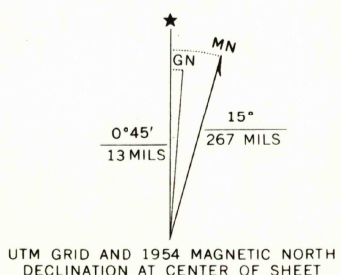


Mapped, edited, and published by the Geological Survey
Control by USGS and USC&GS

Topography from aerial photographs by multiplex methods
and by plane-table surveys 1954. Aerial photographs taken 1952
Polyconic projection. 1927 North American datum
10,000-foot grid based on California coordinate system, zone 5
1000-meter Universal Transverse Mercator grid ticks,
zone 11, shown in blue



THIS MAP COMPLIES WITH NATIONAL MAP ACCURACY STANDARDS
FOR SALE BY U. S. GEOLOGICAL SURVEY, DENVER, COLORADO 80225, OR WASHINGTON, D. C. 20242
A FOLDER DESCRIBING TOPOGRAPHIC MAPS AND SYMBOLS IS AVAILABLE ON REQUEST

BRISTOL LAKE NW, CALIF. MAR 6 1977
N 3422.5—W 11537.5/7.5

1954
AMS 2852 1 NW—SERIES V895
USGS HISTORICAL FILE
TOPOGRAPHIC DIVISION