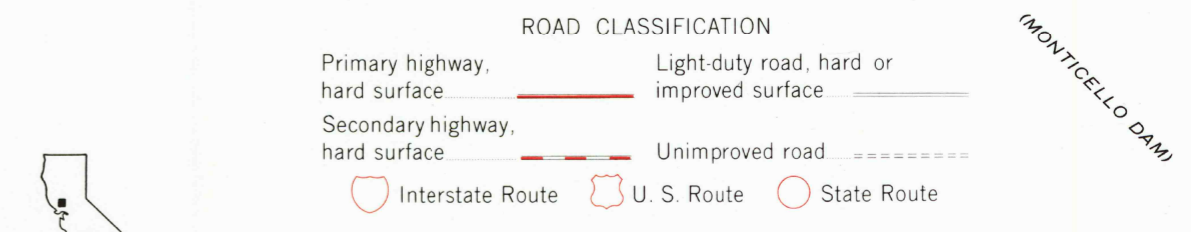
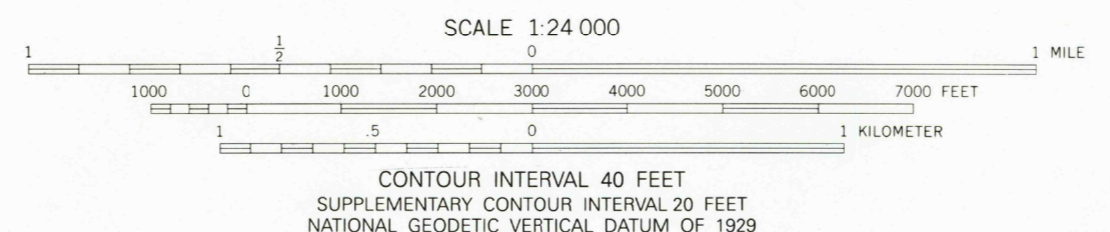
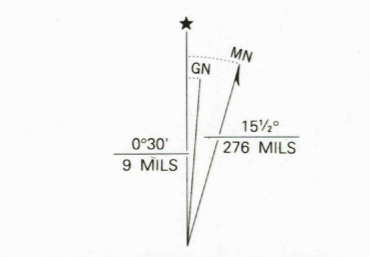


Produced by the United States Geological Survey
in cooperation with California Department of
Water Resources
Control by USGS and NOS/NOAA
Compiled from aerial photographs taken 1957. Information shown
in purple has been updated from aerial photographs taken 1987 and
field checked. Map edited 1992. Conflicts may exist between
some updated features and previously mapped contours
North American Datum of 1927 (NAD 27). Projection and
10000-foot grid ticks: California Coordinate System, zone 2
(Lambert Conformal Conic). 1000-meter Universal Transverse
Mercator grid, zone 10
The difference between NAD 27 and North American Datum of
1983 (NAD 83) for 7.5 minute intersections is given in USGS
Bulletin 1875. The NAD 83 is shown by dashed corner ticks
There may be private inholdings within the boundaries of the
National or State reservations shown on this map
Certain land lines are omitted because of insufficient data



THIS MAP COMPLIES WITH NATIONAL MAP ACCURACY STANDARDS
FOR SALE BY U.S. GEOLOGICAL SURVEY
DENVER, COLORADO 80225, OR RESTON, VIRGINIA 22092
A FOLDER DESCRIBING TOPOGRAPHIC MAPS AND SYMBOLS IS AVAILABLE ON REQUEST



BROOKS, CALIF.
38122-F2-TF-024
1959
REVISED 1992
DMA 1561 II NW-SERIES V895