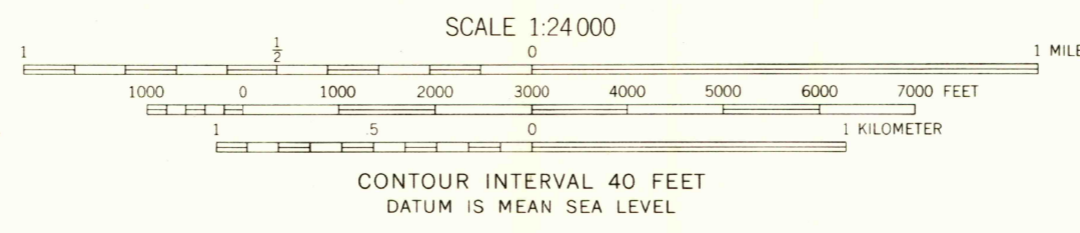
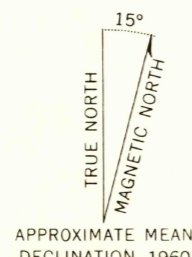





Mapped, edited, and published by the Geological Survey
Control by USGS, USCG&S, and USCE
Topography from aerial photographs by photogrammetric methods
Aerial photographs taken 1955. Field check 1960
Polyconic projection. 1927 North American datum
10,000-foot grid based on California coordinate system, zone 6
1000-meter Universal Transverse Mercator grid ticks,
zone 11, shown in blue
Dashed land lines indicate approximate locations
Land lines omitted in T. 9 S. - R. 5 E. and in part of
T. 9 S. - R. 4 E. because of insufficient data



USGS
Historical File
Topographic Division



ROAD CLASSIFICATION
Light-duty ——— Unimproved dirt - - - - -



BUCKSNORT MTN., CALIF.
NE/4 WARNER SPRINGS 15' QUADRANGLE
N3322.5 - W11630.7.5

1960

THIS MAP COMPLIES WITH NATIONAL MAP ACCURACY STANDARDS
FOR SALE BY U.S. GEOLOGICAL SURVEY, DENVER 25, COLORADO OR WASHINGTON 25, D. C.
A FOLDER DESCRIBING TOPOGRAPHIC MAPS AND SYMBOLS IS AVAILABLE ON REQUEST

3065

AUG - 2 1961