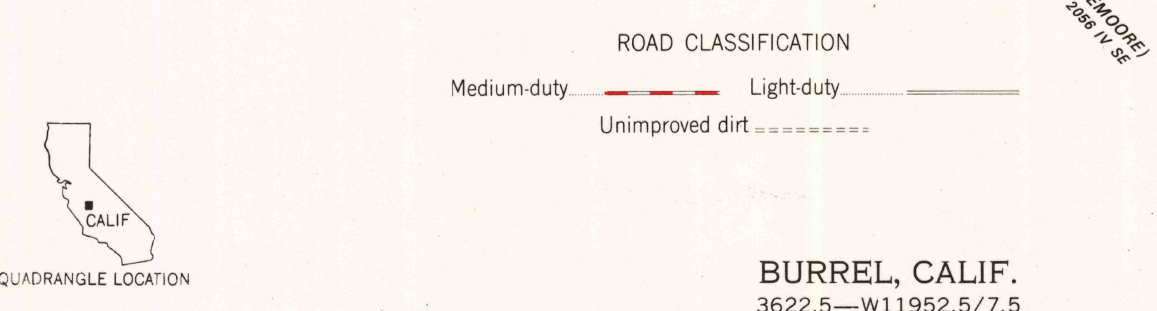
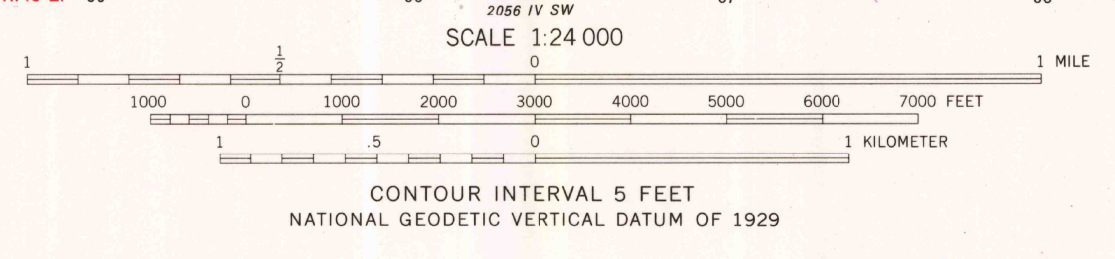
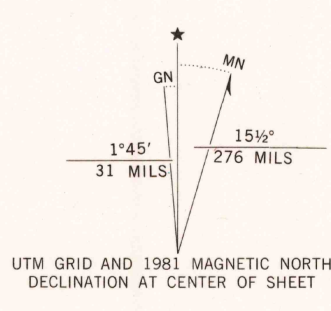


Mapped, edited, and published by the Geological Survey  
Control by USGS, NOS/NOAA, and USCE  
Topography by planetable surveys 1924. Culture and drainage revised from aerial photographs taken 1950. Field checked and partial contour revision 1954.  
Polyconic projection. 10,000-foot grid ticks based on California coordinate system, zone 4. 1000-meter Universal Transverse Mercator grid ticks, zone 11, shown in blue. To place on the predicted North American Datum 1983 move the projection lines 8 meters north and 88 meters east as shown by dashed corner ticks.  
Dotted land lines were established by private surveys. There may be private inholdings within the boundaries of the National or State reservations shown on this map.



FOR SALE BY U. S. GEOLOGICAL SURVEY, DENVER, COLORADO 80225, OR RESTON, VIRGINIA 22092  
A FOLDER DESCRIBING TOPOGRAPHIC MAPS AND SYMBOLS IS AVAILABLE ON REQUEST

Revisions shown in purple and woodland compiled from aerial photographs taken 1978 and other sources. This information not field checked. Map edited 1981

BURREL, CALIF.  
3622.5—W11952.5/7.5  
1954  
PHOTOREVISED 1981  
DMA 2056 1V NW—SERIES V895