




















HIGHWAYS AND ROADS

| | | | |
|--|---|---------------------------------|---|
| Interstate..... |  | Primary highway |  |
| U. S. |  | Secondary highway..... |  |
| State |  | Light-duty road |  |
| County |  | Paved |  |
| National Forest, suitable for passenger cars |  | Gravel |  |
| National Forest, suitable for high clearance vehicles |  | Dirt |  |
| National Forest Trail |  | Composition unspecified |  |
| | | Unimproved; 4 wheel drive |  |
| | | Trail..... |  |
| | | Gate; Barrier |  |

BUTTERFLY PEAK, CA
1996