
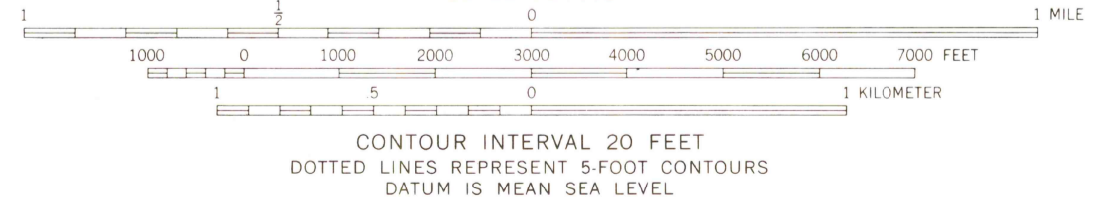
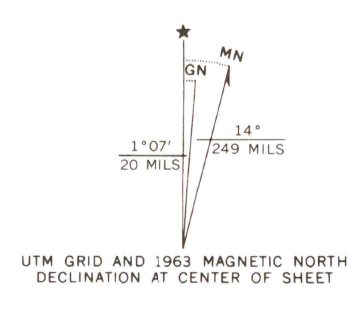


Maped, edited, and published by the Geological Survey in cooperation with California Department of Water Resources Control by USGS, USC&GS, USCE, and U.S. Bureau of Reclamation  
Topography by photogrammetric methods from aerial photographs taken 1948 and planetable surveys 1953. Revised from aerial photographs taken 1961. Field checked 1963  
Polyconic projection. 1927 North American datum 10,000-foot grid based on California coordinate system, zone 6 1000-meter Universal Transverse Mercator grid ticks, zone 11, shown in blue  
Where omitted, land lines have not been established



ROAD CLASSIFICATION  
Light-duty ———— Unimproved dirt - - - - -

CACTUS, CALIF.  
SW/4 OGLIBY 15' QUADRANGLE  
N3245—W11452.5/7.5  
1963  
AMS 5049 IV SW—SERIES W985

THIS MAP COMPLIES WITH NATIONAL MAP ACCURACY STANDARDS  
FOR SALE BY U.S. GEOLOGICAL SURVEY  
DENVER, COLORADO 80225, OR RESTON, VIRGINIA 22092  
A FOLDER DESCRIBING TOPOGRAPHIC MAPS AND SYMBOLS IS AVAILABLE ON REQUEST

