
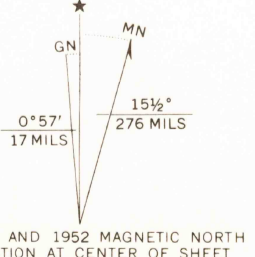




USGS Library  
Reston, VA  
Topo Archive


Mapped, edited, and published by the Geological Survey  
Control by USGS, USC&GS, and Los Angeles Co.  
Topography from aerial photographs by multiplex methods  
Aerial photographs taken 1947. Field check 1952  
Polyconic projection. 1927 North American datum  
10,000-foot grid based on California coordinate system, zones 5 and 7  
Dashed land lines indicate approximate locations  
Dotted land lines were established by private survey  
1000-meter Universal Transverse Mercator grid ticks,  
zone 11, shown in blue



USGS  
Historical File  
Topographic Division

ROAD CLASSIFICATION

Heavy-duty	Light-duty
Medium-duty	Unimproved dirt
U.S. Route	



CALABASAS, CALIF.  
NW/4 CALABASAS 15' QUADRANGLE  
N3407.5-W11837.5/7.5

1952  
AMS 2522 II NW-SERIES V895

THIS MAP COMPLIES WITH NATIONAL MAP ACCURACY STANDARDS  
FOR SALE BY U. S. GEOLOGICAL SURVEY, DENVER, COLORADO 80225 OR WASHINGTON, D. C. 20242  
A FOLDER DESCRIBING TOPOGRAPHIC MAPS AND SYMBOLS IS AVAILABLE ON REQUEST

15165  
MAY 2 1967