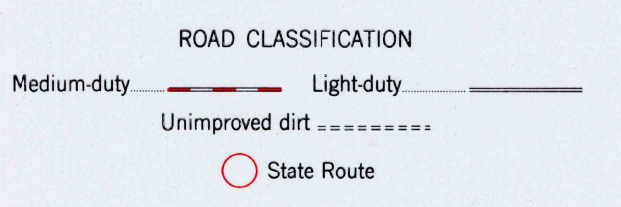
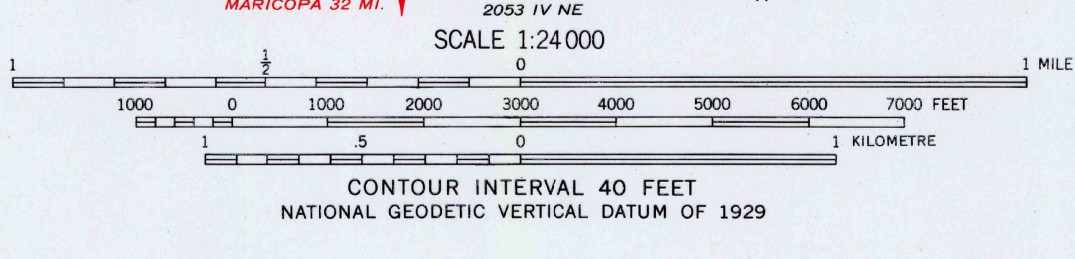
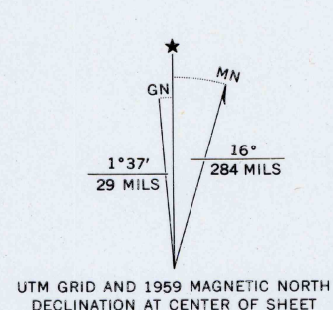




Mapped, edited, and published by the Geological Survey Control by USGS and USC&GS Topography from aerial photographs by photogrammetric methods Aerial photographs taken 1953. Field check 1959 Polyconic projection. 1927 North American datum 10,000-foot grid based on California coordinate system, zone 5 1000-metre Universal Transverse Mercator grid ticks, zone 11, shown in blue Dashed land lines indicate approximate locations



THIS MAP COMPLIES WITH NATIONAL MAP ACCURACY STANDARDS FOR SALE BY U.S. GEOLOGICAL SURVEY, P.O. BOX 25286, DENVER, COLORADO 80225 A FOLDER DESCRIBING TOPOGRAPHIC MAPS AND SYMBOLS IS AVAILABLE ON REQUEST



CALIENTE MTN., CALIF. N3500 - W11945/7.5 1959

AMS 2054 III SE-SERIES V895

