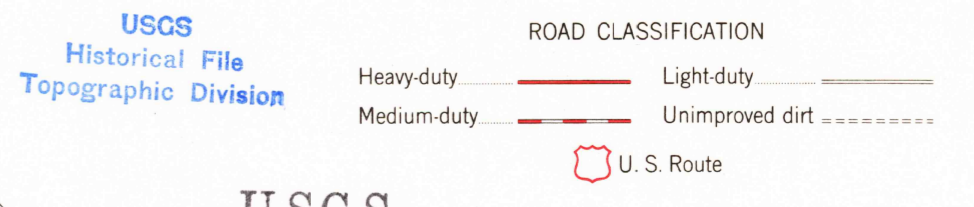
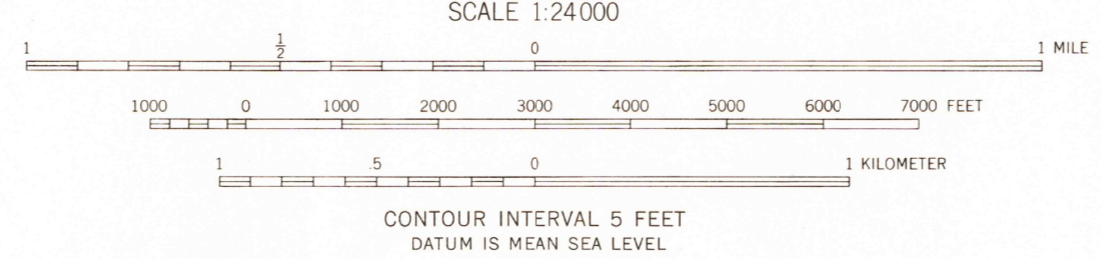
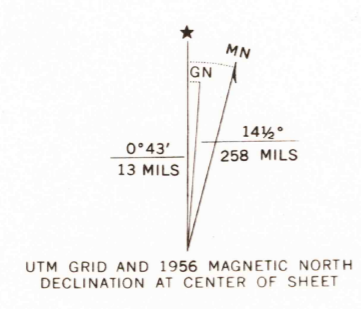


Mapped, edited, and published by the Geological Survey
Control by USGS and USC&GS
Culture and drainage compiled from aerial photographs taken 1953
Topography from planimetric surveys by USBR 1940-41
and by USGS 1956
Polyconic projection. 1927 North American datum
10,000-foot grid based on California coordinate system,
zone 6
1000-meter Universal Transverse Mercator grid ticks,
zone 11, shown in blue



U.S.G.S.
FILE COPY
TOPOGRAPHIC DIVISION
CALIPATRIA SW, CALIF.
SW/4 CALIPATRIA 15' QUADRANGLE
N3300-W11537.5/7.5
1956
AMS 2850 II SW SERIES V895