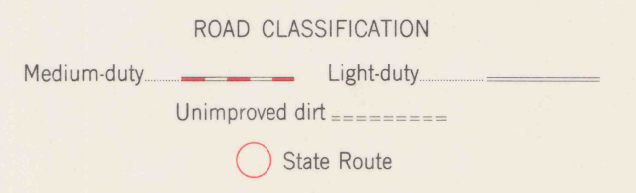
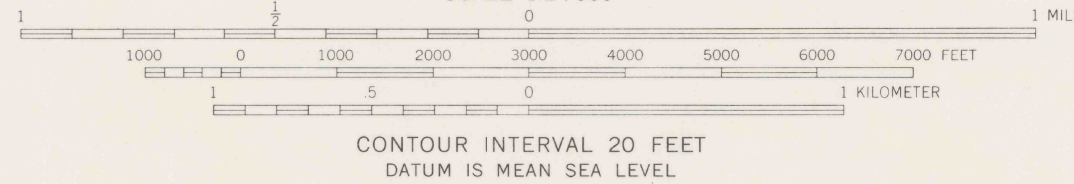
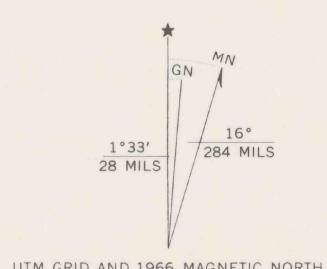


Mapped, edited, and published by the Geological Survey
Control by USGS and USC&GS
Topography by photogrammetric methods from aerial
photographs taken 1964. Field checked 1966
Polyconic projection. 1927 North American datum
10,000-foot grid based on California coordinate system, zone 5
1000-meter Universal Transverse Mercator grid ticks,
zone 10, shown in blue
Fine red dashed lines indicate selected fence lines



THIS MAP COMPLIES WITH NATIONAL MAP ACCURACY STANDARDS
FOR SALE BY U. S. GEOLOGICAL SURVEY, DENVER, COLORADO 80225, OR WASHINGTON, D. C. 20242
A FOLDER DESCRIBING TOPOGRAPHIC MAPS AND SYMBOLS IS AVAILABLE ON REQUEST

CAMATTA RANCH, CALIF.
NE/4 POZO 15' QUADRANGLE
N3522.5—W12015.7.5

1966
AMS 1954 IV NE—SERIES V895

DO NOT CIRCULATE

REFERENCE
REF 3700
Var U5
7.5
ed. 1966
rep. 1968

SPECIAL PRINTING
Contours and woodland symbols omitted