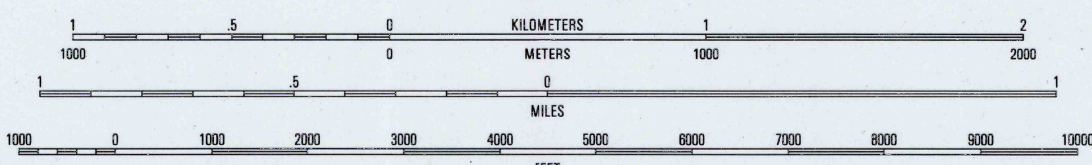
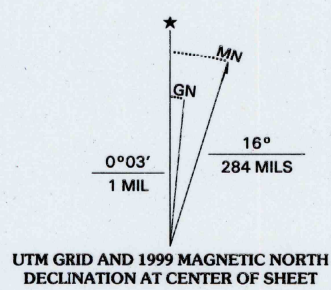


Produced by the United States Geological Survey
Topography compiled 1952. Planimetry derived from imagery taken 1971 and other sources. Photoinspired using imagery taken 1995; no major culture or drainage changes observed. PLSS and survey control current as of 1954. Boundaries revised 1999.
Information shown in purple may not meet USGS content standards and may conflict with previously mapped contours.
North American Datum of 1927 (NAD 27). Projection and 1000-meter grid: Universal Transverse Mercator, zone 10 10 000-foot ticks: California Coordinate System of 1927 (zone 2).
North American Datum of 1983 (NAD 83) is shown by dashed corner ticks. The values of the shift between NAD 27 and NAD 83 for 7.5-minute intersections are obtainable from National Geodetic Survey NADCON software.



CONTOUR INTERVAL 40 FEET
SUPPLEMENTARY CONTOUR INTERVAL 20 FEET
NATIONAL GEODETIC VERTICAL DATUM OF 1929
TO CONVERT FROM FEET TO METERS, MULTIPLY BY 0.3048



QUADRANGLE LOCATION

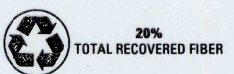
1	2	3	1 Cazadero
4	5	6	2 Guerneville
7	8	9	3 Healdsburg
			4 Duncan Mills
			5 Sebastopol
			6 Bodessa Head
			7 Valley Ford
			8 Two Rock

ADJOINING 7.5' QUADRANGLE NAMES

ROAD CLASSIFICATION
Primary highway
hard surface
Secondary highway
hard surface
Light-duty road, hard or improved surface
Unimproved road
Interstate Route
U.S. Route
State Route

CAMP MEEKER, CA
1995

NIMA 1460 IV NW-SERIES V895



THIS MAP COMPLIES WITH NATIONAL MAP ACCURACY STANDARDS
FOR SALE BY U.S. GEOLOGICAL SURVEY, P.O. BOX 25286, DENVER, COLORADO 80225
A FOLDER DESCRIBING TOPOGRAPHIC MAPS AND SYMBOLS IS AVAILABLE ON REQUEST

