



Mapped, edited, and published by the Geological Survey

Control by USGS and NOS/NOAA

Topography by photogrammetric methods from aerial photographs taken 1973. Field checked 1974. Map edited 1979. Underwater contours by Pacific Gas and Electric Company.

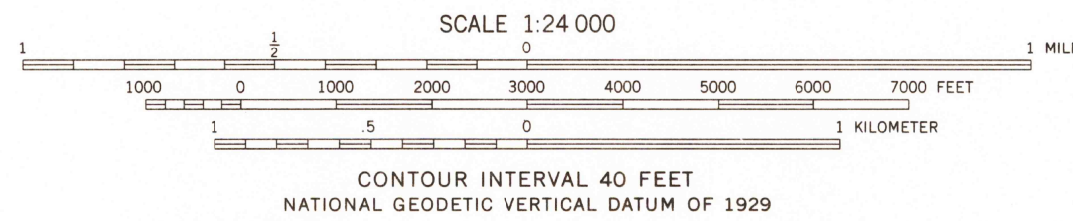
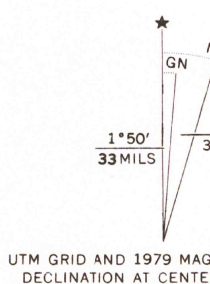
Projection and 10,000-foot grid ticks: California coordinate system, zone 2 (Lambert conformal conic).

1000-meter Universal Transverse Mercator grid, zone 10.


1927 North American Datum. To place on the predicted North American Datum 1983 move the projection lines 13 meters north and 88 meters east as shown by dashed corner ticks.

Where omitted, landlines have not been established or are not shown because of insufficient data.

There may be private inholdings within the boundaries of the National or State reservations shown on this map.



ROAD CLASSIFICATION	
Primary highway, hard surface	Light-duty road, hard or improved surface
Secondary highway, hard surface	Unimproved road
Interstate Route	U. S. Route
	State Route



CAPLES LAKE, CALIF.
NE/4 SILVER LAKE 15' QUADRANGLE
N3837.5-W12000/7.5

1979

DMA 1961 II NE-SERIES V895