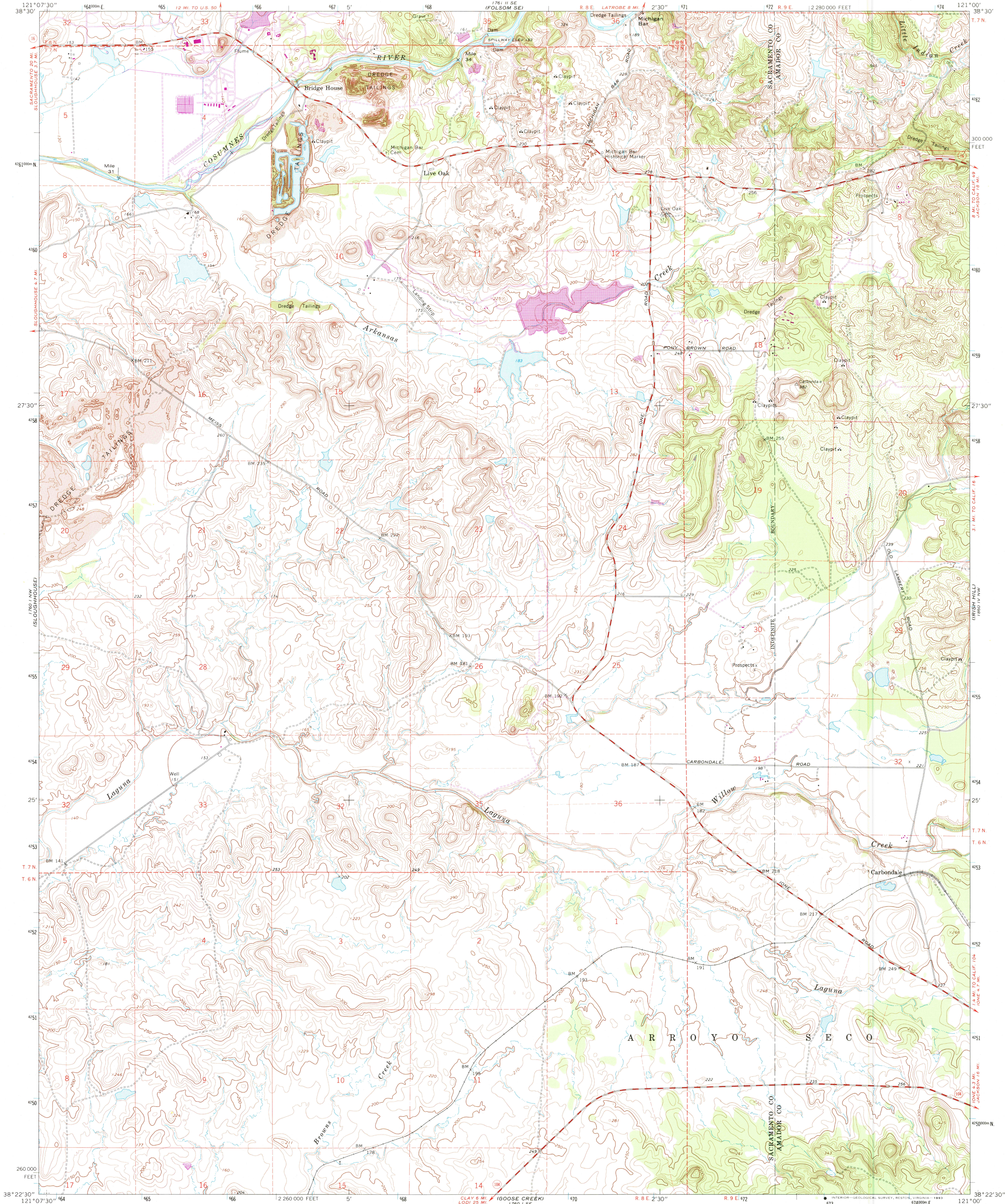
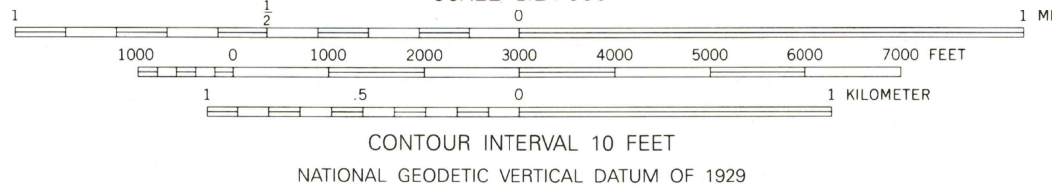
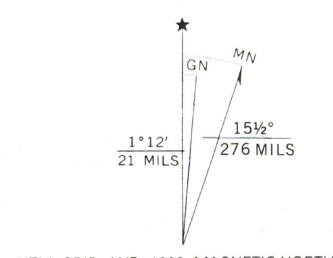


UNITED STATES  
DEPARTMENT OF THE INTERIOR  
GEOLOGICAL SURVEY

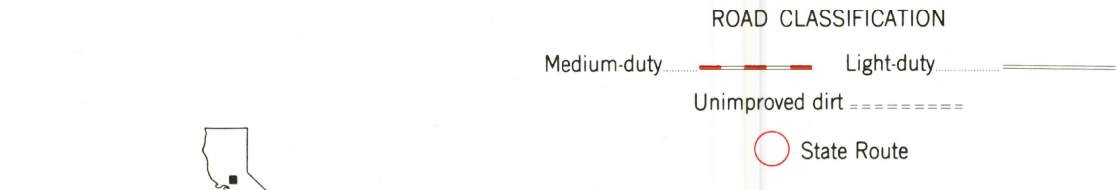
CARBONDALE QUADRANGLE  
CALIFORNIA  
7.5 MINUTE SERIES (TOPOGRAPHIC)



Produced by the United States Geological Survey  
Control by USGS and NOS/NOAA  
Compiled from aerial photographs taken 1966. Revised from  
aerial photographs taken 1978. Field checked 1968  
North American Datum of 1927 (NAD 27). Projection and  
10 000-foot grid ticks: California Coordinate System, zone 2  
(Lambert Conformal Conic). 1000-meter Universal Transverse  
Mercator grid ticks, zone 10, shown in blue  
The difference between NAD 27 and North American Datum of  
1983 (NAD 83) for 7.5 minute intersections is given in USGS  
Bulletin 1875. The NAD 83 is shown by dashed corner ticks  
Fine red dashed lines indicate selected fence and field lines where  
generally visible on aerial photographs. This information is unchecked  
Where omitted, land lines have not been established  
Photorevised from 1990 source; no major culture  
or drainage changes observed. Boundaries and names  
verified 1993



THIS MAP COMPLIES WITH NATIONAL MAP ACCURACY STANDARDS  
FOR SALE BY U.S. GEOLOGICAL SURVEY  
DENVER, COLORADO 80225, OR RESTON, VIRGINIA 22092  
A FOLDER DESCRIBING TOPOGRAPHIC MAPS AND SYMBOLS IS AVAILABLE ON REQUEST



CARBONDALE, CALIF.  
38121-D1-TF-024  
MINOR REVISION 1993  
1968  
PHOTOREVISED 1980  
DMA 1760 1 NE-SERIES V895

