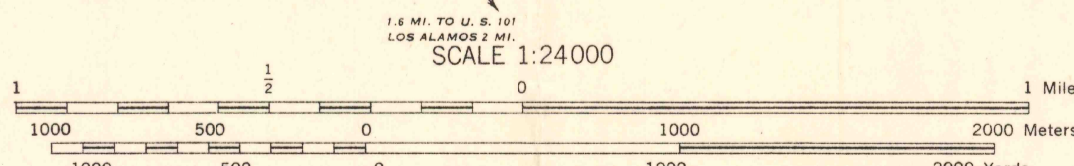




A.M.S. V895  
Type F (AMS 1), 1947.

Prepared under the direction of the Chief of Engineers by the Army Map Service (AM), War Department, Washington, D. C. Compiled in 1947 from California, 1:62,500, CE, Santa Maria, 1942. Planimetric detail revised from aerial photography by photo-planimetric methods. Aerial photography by Army Map Service, 1946. Horizontal and vertical control by USGS, USCGS, USED and 29th Engineers. Public land survey lines are based on the San Bernardino Principal Meridian. Planimetry field edited 1947.



CONTOUR INTERVAL 50 FEET  
DATUM IS MEAN SEA LEVEL  
TRANSVERSE MERCATOR PROJECTION  
1927 NORTH AMERICAN DATUM

**LEGEND**

**ROAD DATA 1947**

Hard surface, heavy duty road, more than two lanes wide	3 LANES or more	Loose surface, graded and drained, or narrow hard surface road
Hard surface, heavy duty road, two lanes wide	2 LANES	Improved dirt road
Hard surface, medium duty road, more than two lanes wide	3 LANES or more	Unimproved dirt road
Hard surface, medium duty road, two lanes wide	2 LANES	Trail
State route marker		

**RAILROADS**

Standard gauge	Single track	Double track
Narrow gauge		
Railroad in street		
Carline		

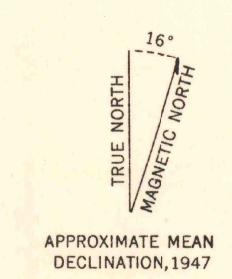
**BOUNDARIES**

National	
State (with monument)	
County	
County subdivision	
Corporate limits	
Reservation	
Military reservation	MIL. RES.

**Other Symbols:**

Horizontal control point	△
Bench mark, monument	BM 782
Bench mark, non-monumented	BM 781
Spot elevation in feet	188
Cemetery	☙
Woods or brushwood	■
Orchard	□
Vineyard	□
Intermittent lake	○
Intermittent stream; Dam	—
Swamp, marsh	■
Rapids; Falls	—
Large rapids and falls	—

REPRINTED FROM MILITARY EDITION FOR CIVIL USE  
PENDING REVISION FOR STANDARD EDITION  
SOLD AND DISTRIBUTED BY U. S. GEOLOGICAL SURVEY, WASHINGTON 25, D. C.




**INDEX TO ADJOINING SHEETS**

120°30'00"	120°22'30"	120°15'00"	120°07'30"
34°52'30"	34°45'00"	34°37'30"	

**INDEX TO BOUNDARIES**

San Bernardino	Los Angeles	San Diego	Imperial
San Bernardino	Los Angeles	San Diego	Imperial

Sheet 1953 IV SE falls within: N 0-6, 9, AMS V892, 1:250,000  
Santa Barbara County



CAREAGA CANYON, CALIFORNIA  
SANTA BARBARA COUNTY  
N3445-W12015/7.5