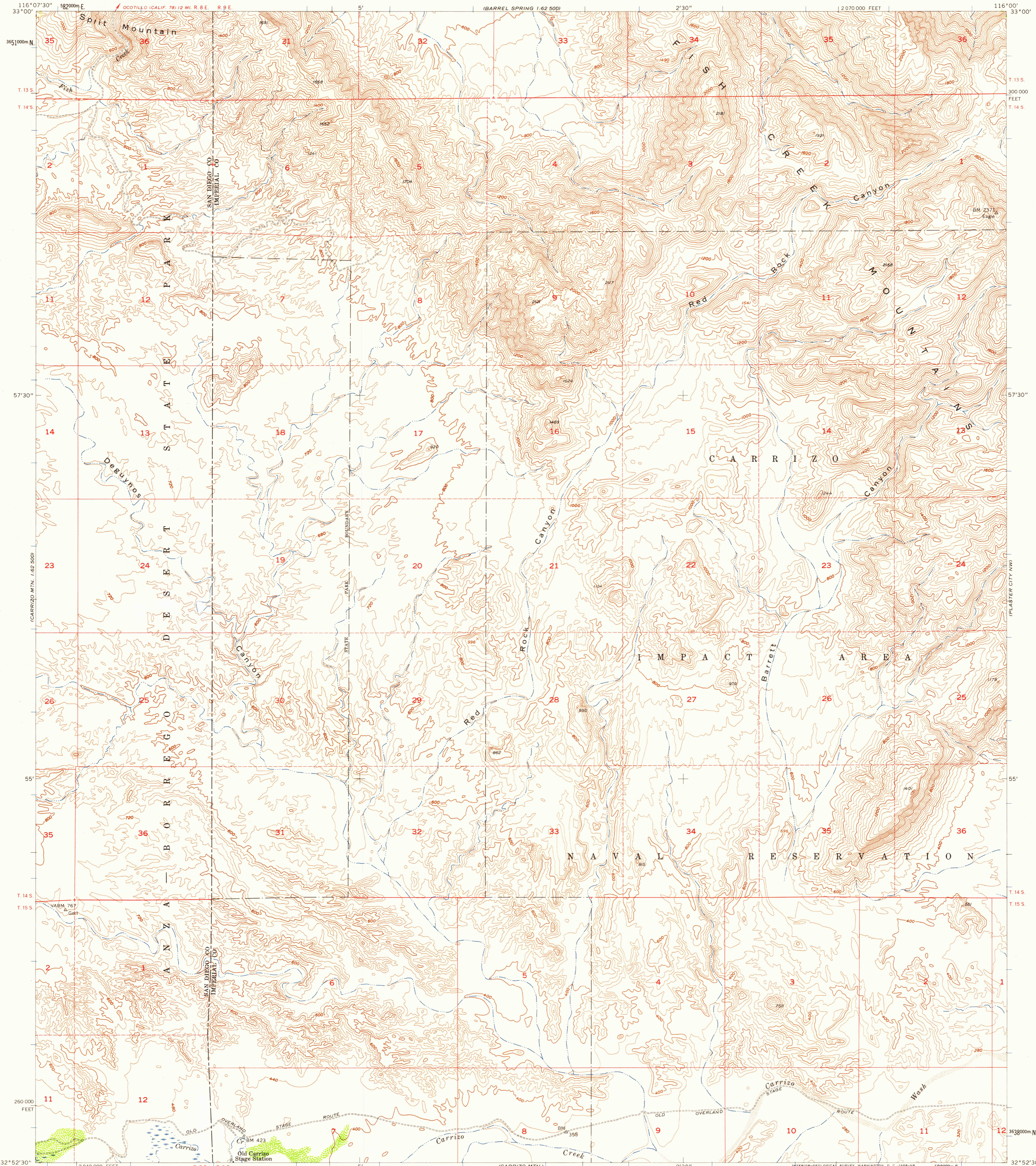
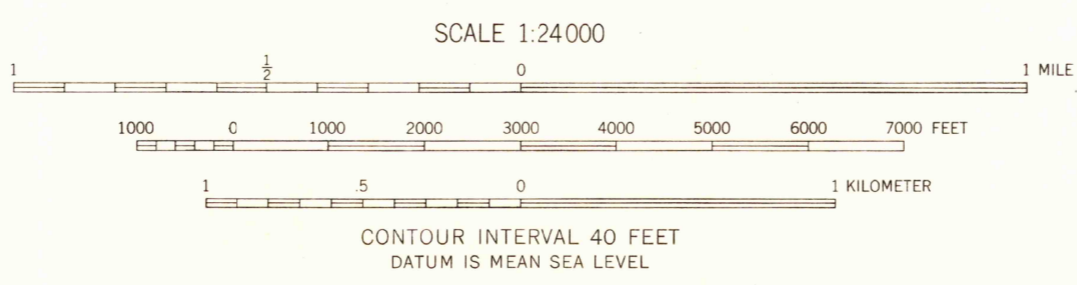
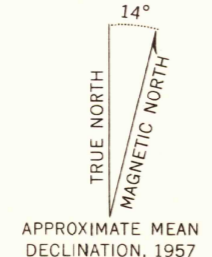


UNITED STATES
DEPARTMENT OF THE INTERIOR
GEOLOGICAL SURVEY

CARRIZO MTN. NE QUADRANGLE
CALIFORNIA
7.5 MINUTE SERIES (TOPOGRAPHIC)
NE/4 CARRIZO MOUNTAIN 15' QUADRANGLE



Mapped, edited, and published by the Geological Survey
Control by USGS and USCE
Topography from aerial photographs by ER-55 plotter
Aerial photographs taken 1956. Advance field check 1957
Polyconic projection. 1927 North American datum
10,000-foot grid based on California coordinate system,
zone 6
1000-meter Universal Transverse Mercator grid ticks,
zone 11, shown in blue
Dashed land lines indicate approximate locations
Unchecked elevations are shown in brown



USGS
Historical File
Topographic Division

ROAD CLASSIFICATION
Unimproved dirt -----

CARRIZO MTN. NE, CALIF.
NE/4 CARRIZO MOUNTAIN 15' QUADRANGLE
N3252.5—W11600/7.5

U.S.G.S.
FILE COPY
TOPOGRAPHIC DIVISION

1957
JUL 3 - 1958

THIS MAP COMPLIES WITH NATIONAL MAP ACCURACY STANDARDS
FOR SALE BY U. S. GEOLOGICAL SURVEY, DENVER 2, COLORADO OR WASHINGTON 25, D. C.
A FOLDER DESCRIBING TOPOGRAPHIC MAPS AND SYMBOLS IS AVAILABLE ON REQUEST