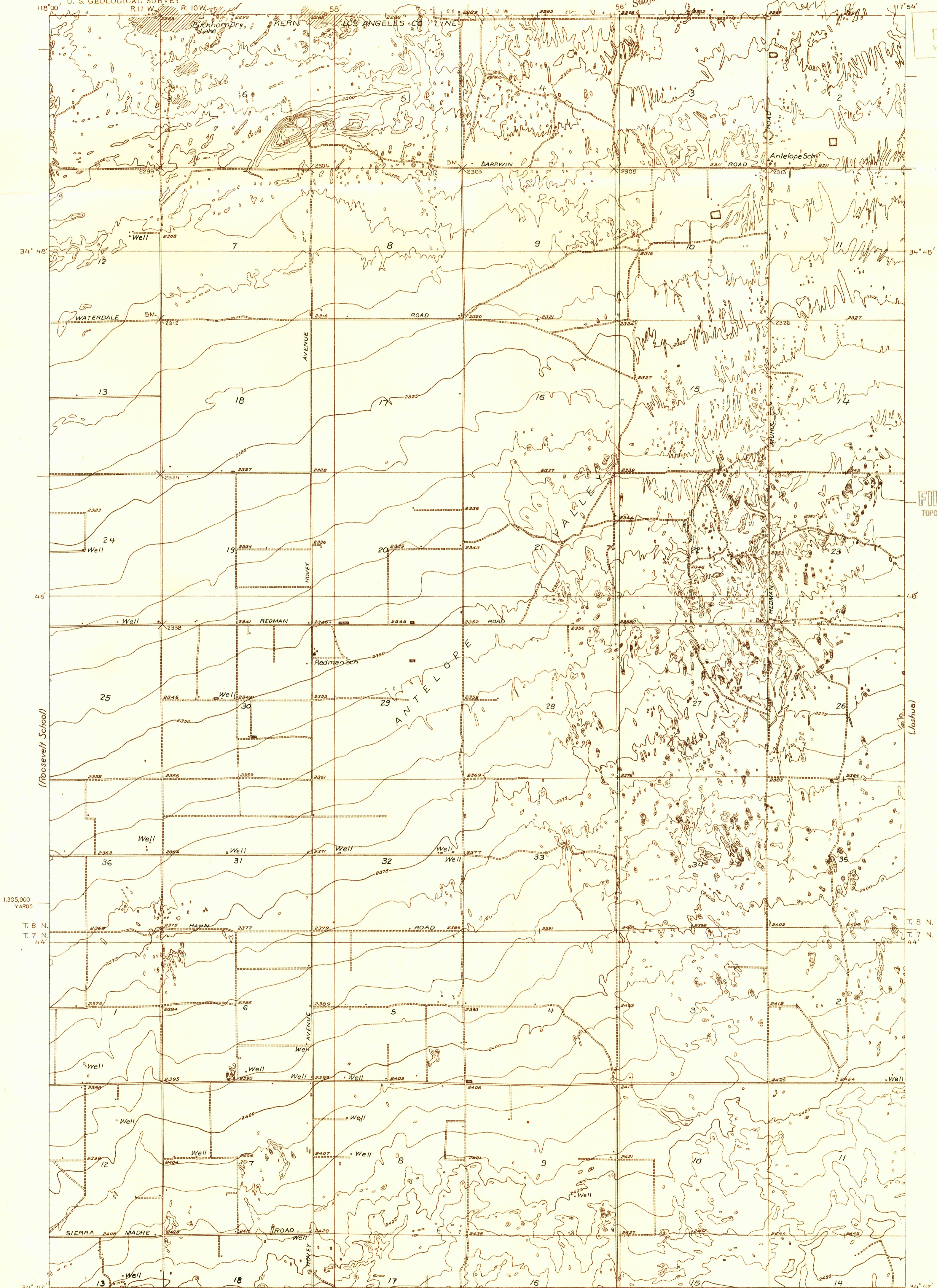


U. S. G. S.  
FILE COPY  
Inspection and Editing



5 Miles

U.S.G.S.  
FILE COPY  
TOPOGRAPHIC DIVISION


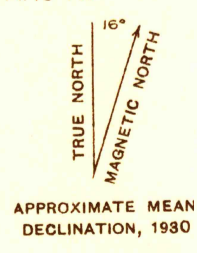
1,305,000  
YARDS

T. 8 N.  
T. 7 N.  
44'

T. 8 N.  
T. 7 N.  
44'

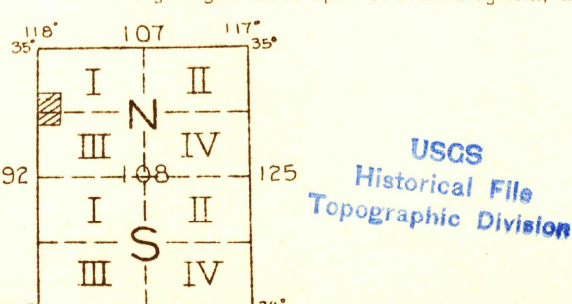
18° 00' R. 11 W. R. 10 W. 58' 56' 117° 54'

H. H. Hodgeson, Division Engineer  
Topography by E. P. Davis and  
C. W. H. Nessler  
Control by U. S. Geological Survey  
Surveyed in 1930



Contour interval 5 feet  
Datum is mean sea level

U.S.G.S.  
FILE COPY  
TOPOGRAPHIC DIVISION



Polyconic projection, North American datum  
5000 yard grid based upon U. S. zone system, G

CASA DESIERTA, CALIF.