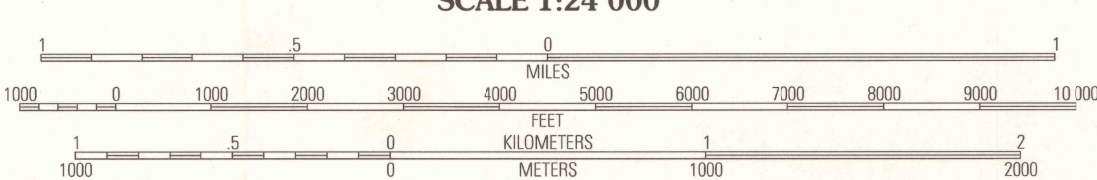
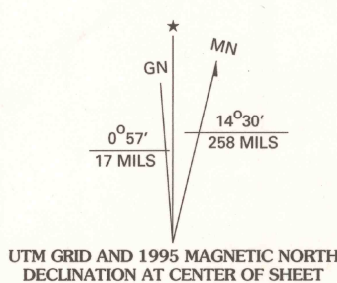


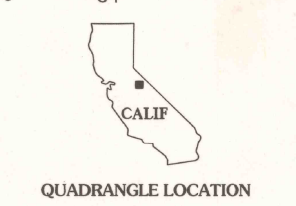
Produced by the U.S. Geological Survey
Revised by the U.S. Forest Service
Areas outside the National Forest System lands may not have been revised
Control by USGS and NOS/NOAA
Compiled from aerial photographs taken 1976
Partial field check by U.S. Forest Service 1994
North American Datum of 1927 (NAD 27). Projection and 10 000-foot ticks:
California coordinate system, zone 3 (Lambert conformal conic). Blue
1000-meter Universal Transverse Mercator ticks, zone 11
North American Datum of 1983 (NAD 83) is shown by dashed corner ticks
The values of the shift between NAD 27 and NAD 83 for 7.5-minute
intersections are obtainable from National Geodetic Survey NADCON software
Non-National Forest System lands within the National Forest
Inholdings may exist in other National or State reservations
This map is not a legal land line or ownership document. Public lands are
subject to change and leasing, and may have access restrictions; check
with local offices. Obtain permission before entering private lands



SCALE 1:24 000
CONTOUR INTERVAL 20 METERS
SUPPLEMENTARY CONTOUR INTERVAL 10 METERS
NATIONAL GEODETIC VERTICAL DATUM OF 1929
TO CONVERT METERS TO FEET MULTIPLY BY 3.2808

THIS MAP COMPLIES WITH NATIONAL MAP ACCURACY STANDARDS
FOR SALE BY U.S. GEOLOGICAL SURVEY
DENVER, COLORADO 80225

A FOLDER DESCRIBING TOPOGRAPHIC MAPS AND SYMBOLS IS AVAILABLE ON REQUEST



1	2	3	1 Watters Canyon
4	5	2 Banner Ridge	3 White Min Peak NW
6	7	3 White Min Peak SW	4 Tom's Place
	8	5 White Min Peak SW	6 Mt Morgan
		7 Rovans	8 Bishop NW

HIGHWAYS AND ROADS

- Interstate..... 5
- U. S. 25
- State 16
- County 16
- National Forest, suitable for passenger cars 15
- National Forest, suitable for high clearance vehicles 15
- National Forest Trail 384
- Primary highway.....
- Secondary highway.....
- Light-duty road.....
- Paved.....
- Gravel.....
- Dirt.....
- Composition unspecified.....
- Unimproved; 4 wheel drive.....
- Trail.....
- Gate.....

CASA DIABLO MTN., CA
37118-E5-TF-024
1994
DMA 2259 II SE - SERIES V895