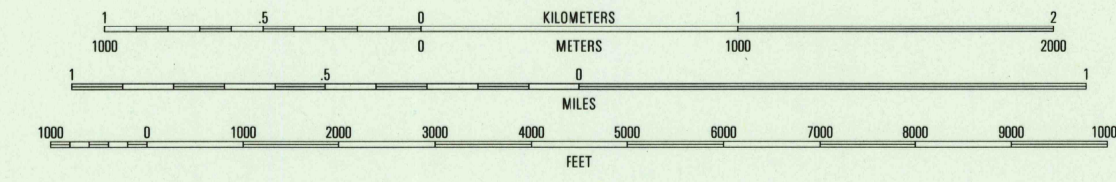
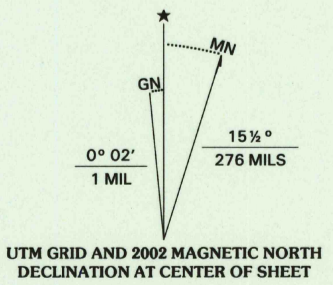
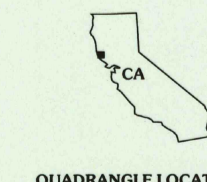


Produced by the United States Geological Survey  
Derived from imagery taken 1971 and other sources. Photosynthesized using imagery taken 1998; no major culture or drainage changes observed. Public Land Survey System and survey control current as of 1972. Boundaries verified 2002.  
North American Datum of 1927 (NAD 27). Projection and 1 000-meter grid: Universal Transverse Mercator, zone 10. 10 000-foot ticks: California Coordinate System of 1927 (zone 2).  
North American Datum of 1983 (NAD 83) is shown by dashed corner ticks. The values of the shift between NAD 27 and NAD 83 for 7.5-minute intersections are obtainable from National Geodetic Survey NADCON software.  
There may be private holdings within the boundaries of the National or State reservations shown on this map. Where omitted, land lines have not been established.



SCALE 1:24 000  
CONTOUR INTERVAL 40 FEET  
NATIONAL GEODETIC VERTICAL DATUM OF 1929  
(TO CONVERT ELEVATIONS TO THE NORTH AMERICAN VERTICAL DATUM OF 1988, ADD 3 FEET)  
TO CONVERT FROM FEET TO METERS, MULTIPLY BY 0.3048



QUADRANGLE LOCATION

1	2	3	1 Tombs Creek
			2 Skaggs Springs
			3 Guerneville
4	5	6	4 Fort Ross
			5 Guerneville
			6 Archival Rock
			7 Duncan Mills
6	7	8	8 Camp Meeker

ROAD CLASSIFICATION  
Interior - Geological Survey, Reston, Virginia, 2002

Primary highway hard surface .....	Light-duty road, hard or improved surface .....
Secondary highway hard surface .....	Unimproved road .....

● Interstate Route   
 ○ U.S. Route   
 ○ State Route



FOR SALE BY U.S. GEOLOGICAL SURVEY, P.O. BOX 25286, DENVER, COLORADO 80225  
A FOLDER DESCRIBING TOPOGRAPHIC MAPS AND SYMBOLS IS AVAILABLE ON REQUEST

ADJOINING 7.5' QUADRANGLES

CAZADERO, CA  
1998  
NIMA 1361 II SE-SERIES V895

