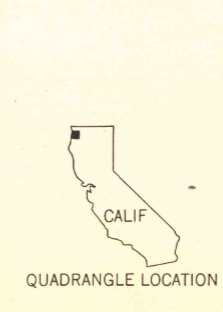
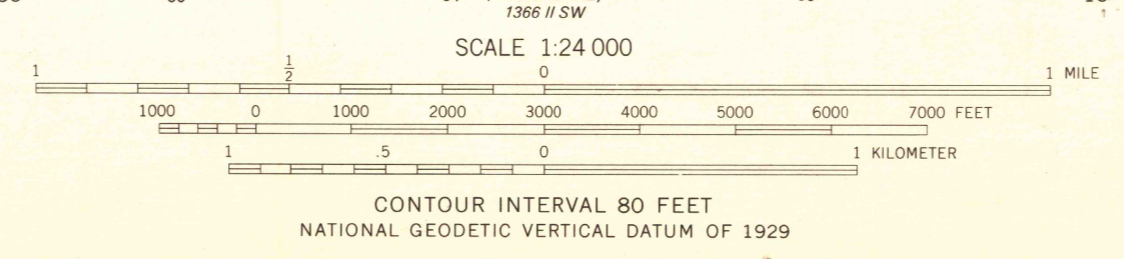
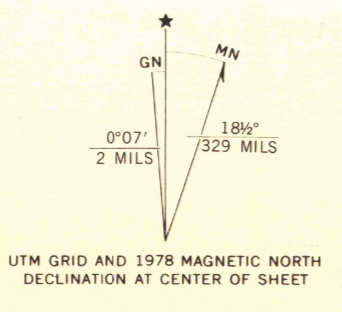


Mapped, edited, and published by the Geological Survey
Control by USGS and NOS/NOAA
Topography by photogrammetric methods from aerial photographs taken 1972 and 1973. Field checked 1974
Map edited 1978
Projection and 10,000-foot grid ticks: California coordinate system, zone 1 (Lambert conformal conic)
1000-meter Universal Transverse Mercator grid ticks zone 10, shown in blue. 1927 North American datum
Landlines have not been established or are not shown because of insufficient data



ROAD CLASSIFICATION


Primary highway, hard surface	Light-duty road, hard or improved surface
Secondary highway, hard surface	Unimproved road
○ Interstate Route	○ U. S. Route
	○ State Route

FOR SALE BY U. S. GEOLOGICAL SURVEY, DENVER, COLORADO 80225, OR RESTON, VIRGINIA 22092
A FOLDER DESCRIBING TOPOGRAPHIC MAPS AND SYMBOLS IS AVAILABLE ON REQUEST

CECILVILLE, CALIF.
NW/4 CECILVILLE 15' QUADRANGLE
N4107.5—W12307.5/7.5

1978

AMS 1366 II NW-SERIES 8985



CECILVILLE, CALIF.
Dynamis Product