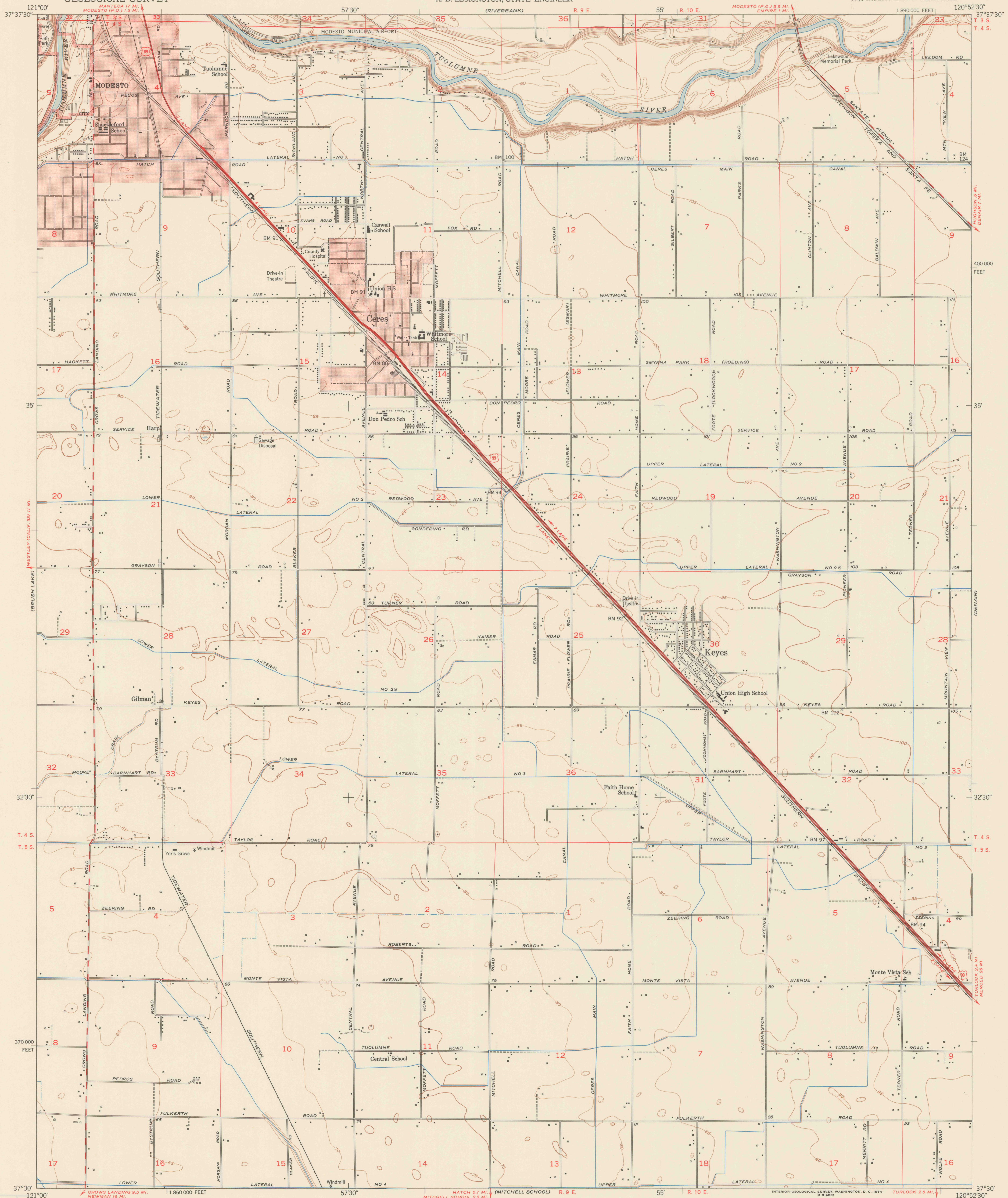


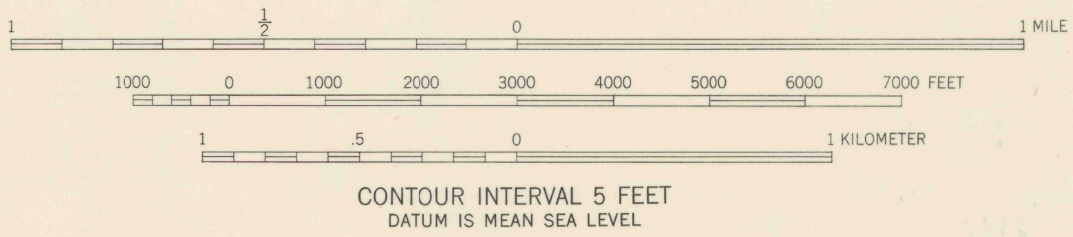
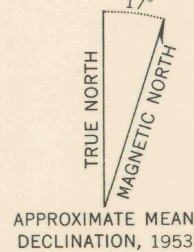
UNITED STATES
DEPARTMENT OF THE INTERIOR
GEOLOGICAL SURVEY

STATE OF CALIFORNIA
GOODWIN J. KNIGHT, GOVERNOR
FRANK B. DURKEE, DIRECTOR OF PUBLIC WORKS
A. D. EDMONSTON, STATE ENGINEER

CERES QUADRANGLE
CALIFORNIA-STANISLAUS CO.
7.5 MINUTE SERIES (TOPOGRAPHIC)
SW/4 MODESTO EAST 15' QUADRANGLE



Mapped, edited, and published by the Geological Survey
Control by USGS and USC&GS
Topography by plane-table surveys 1914
Culture and drainage revised from aerial photographs
taken 1950. Contour revision and field check 1953
Polyconic projection. 1927 North American datum
10,000-foot grid based on California coordinate system, zone 3
Red tint indicates areas in which only landmark buildings are shown



ROAD CLASSIFICATION
Heavy-duty ——— 4 LANE 16 LANE Light-duty ———
Medium-duty ——— 4 LANE 16 LANE Unimproved dirt ———
U. S. Route State Route



OR EARLIER EDITION
OF THIS MAP SEE ALSO
3552.C&S 31.U.S.
UNDER SAME QUAD NAME
CERES, CALIF.
SW/4 MODESTO EAST 15' QUADRANGLE
N3730-W12052.5/7.5

REFERENCE
3700
Var
U5
7.5
ed. 1953
rep. 1954

FOR SALE BY U. S. GEOLOGICAL SURVEY, FEDERAL CENTER, DENVER, COLORADO OR WASHINGTON 25, D. C.
A FOLDER DESCRIBING TOPOGRAPHIC MAPS AND SYMBOLS IS AVAILABLE ON REQUEST