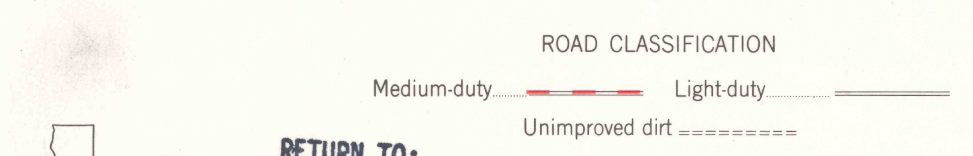
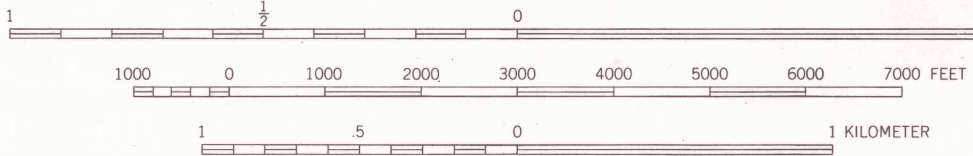
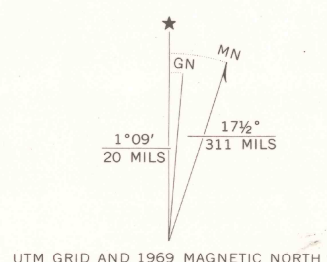


Mapped by Fairchild Aerial Surveys, Inc.  
Field inspected, edited, and published by the Geological Survey  
Control by Fairchild Aerial Surveys, Inc., and USGS  
Topography from aerial photographs by stereoplanigraph methods  
Aerial photographs taken 1946-1947. Field check 1948  
Polyconic projection. 1927 North American datum  
10,000-foot grid based on California coordinate system,  
zone 2  
1000-meter Universal Transverse Mercator grid ticks,  
zone 10, shown in blue  
To place on the predicted North American Datum 1983  
move the projection lines 16 meters north and  
91 meters east as shown by dashed corner ticks  
Fairchild triangulation shown by unlabeled located object symbol  
There may be private inholdings within the boundaries of  
the National or State reservations shown on this map



RETURN TO:  
NWD HISTORICAL MAP ARCHIVES  
USGS NATIONAL CENTER, MS-522  
RESTON, VA 22092

CHALLENGE, CALIF.  
NW/4 NEVADA CITY 15' QUADRANGLE  
N3922.5—W12107.5/7.5

FOR SALE BY U. S. GEOLOGICAL SURVEY, DENVER, COLORADO 80225, OR RESTON, VIRGINIA 22092  
A FOLDER DESCRIBING TOPOGRAPHIC MAPS AND SYMBOLS IS AVAILABLE ON REQUEST

Revisions shown in purple compiled by the Geological Survey in  
cooperation with California Department of Water Resources from  
aerial photographs taken 1969. This information not field checked.

1948  
PHOTOREVISED 1969  
DMA 1762 I NW—SERIES V895

MAR 21 1984

NEVADA CITY 15'