

U.S.G.S.
FILE COPY
Inspection and Editing.


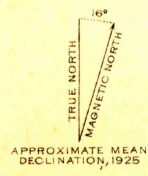
THIS AREA IS SHOWN ON THE MAPS OF THE SANTA SUSANA
AND CALABASAS QUADRANGLES, SURVEYED IN 1900-1901,
SCALE 1:62,500

U.S.G.S.
FILE COPY
Inspection and Editing.

1240 000
YARDS

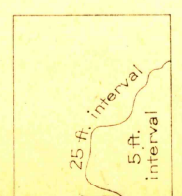
34° 12'

Topography by L.O. Newsome
Control by U.S. Geological Survey
and U.S. Coast and Geodetic Survey
Surveyed in 1924-1925



Contour interval 5 and 25 feet (see diagram)
Datum is mean sea level

USGS
Historical File
Topographic Division



Polyconic projection, North American datum
5000 yard grid based upon U.S. zone system, G

THROUGH ROUTES
SECONDARY ROUTES
SECTIONS IN POOR CONDITION

AUG., 1927
CHATSWORTH, CALIF.
Edition of 1927

JAN 18 1928 (3130)

5130