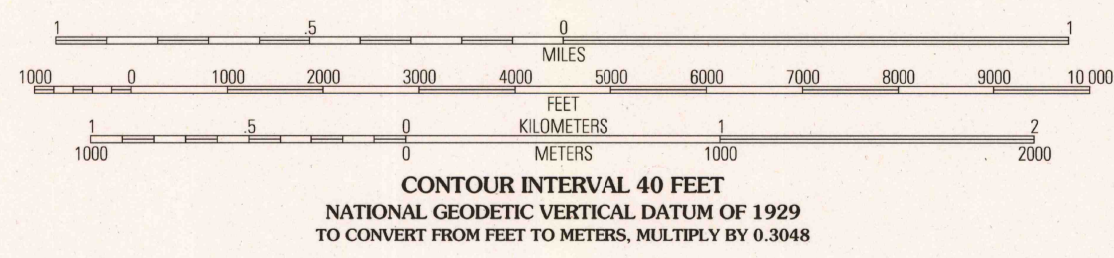
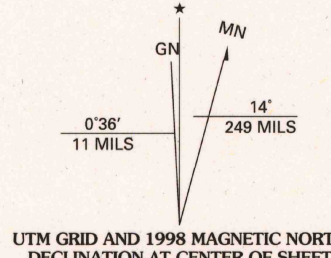
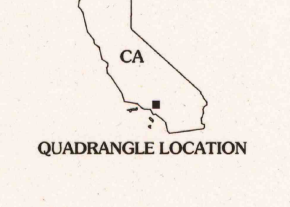


Produced by the United States Geological Survey 1959
Revision by USDA Forest Service 1995
Topography compiled 1957. Planimetry derived from imagery taken 1993 and other sources. Public Land Survey System and survey control current as of 1995
North American Datum of 1927 (NAD 27). Projection and 10 000-foot ticks: California coordinate system, zones 7 and 5 (Lambert conformal conic); Blue 1000-meter Universal Transverse Mercator ticks, zone 11
North American Datum of 1983 (NAD 83) is shown by dashed corner ticks the values of the shift between NAD 27 and NAD 83 for 7.5-minute intersections are obtainable from National Geographic Survey NADCON software
Non-National Forest System lands within the National Forest
Inholdings may exist in other National or State reservations
This map is not a legal land line or ownership document. Public lands are subject to change and leasing, and may have access restrictions; check with local offices. Obtain permission before entering private lands
Protraction Blocks (PB) are unsurveyed land of uncertain acreage



CONTOUR INTERVAL 40 FEET
NATIONAL GEODETTIC DATUM OF 1929
TO CONVERT FROM FEET TO METERS, MULTIPLY BY 0.3048



1	2	3
4	5	6
7	8	

- 1 Acton
- 2 Pacific Mountain
- 3 Juniper Hills
- 4 Condor Peak
- 5 Waterman Mountain
- 6 Pasadena
- 7 Mount Wilson
- 8 Azusa

INTERNATIONAL GEOLOGICAL SURVEY, RESTON VIRGINIA 1999
HIGHWAYS AND ROADS

- Interstate
- U. S.
- State
- County
- National Forest, suitable for passenger cars
- National Forest, suitable for high clearance vehicles
- National Forest Trail
- Primary highway
- Secondary highway
- Light-duty road
- Composition: Unspecified
- Paved
- Gravel
- Dirt
- Unimproved; 4 wheel drive
- Trail
- Gate

CHILAO FLAT, CA
1995
NIMA 2352 1 SE - SERIES V895

THIS MAP COMPLIES WITH NATIONAL MAP ACCURACY STANDARDS
FOR SALE BY U.S. GEOLOGICAL SURVEY, P.O. BOX 25286, DENVER, COLORADO 80225
A FOLDER DESCRIBING TOPOGRAPHIC MAPS AND SYMBOLS IS AVAILABLE ON REQUEST

