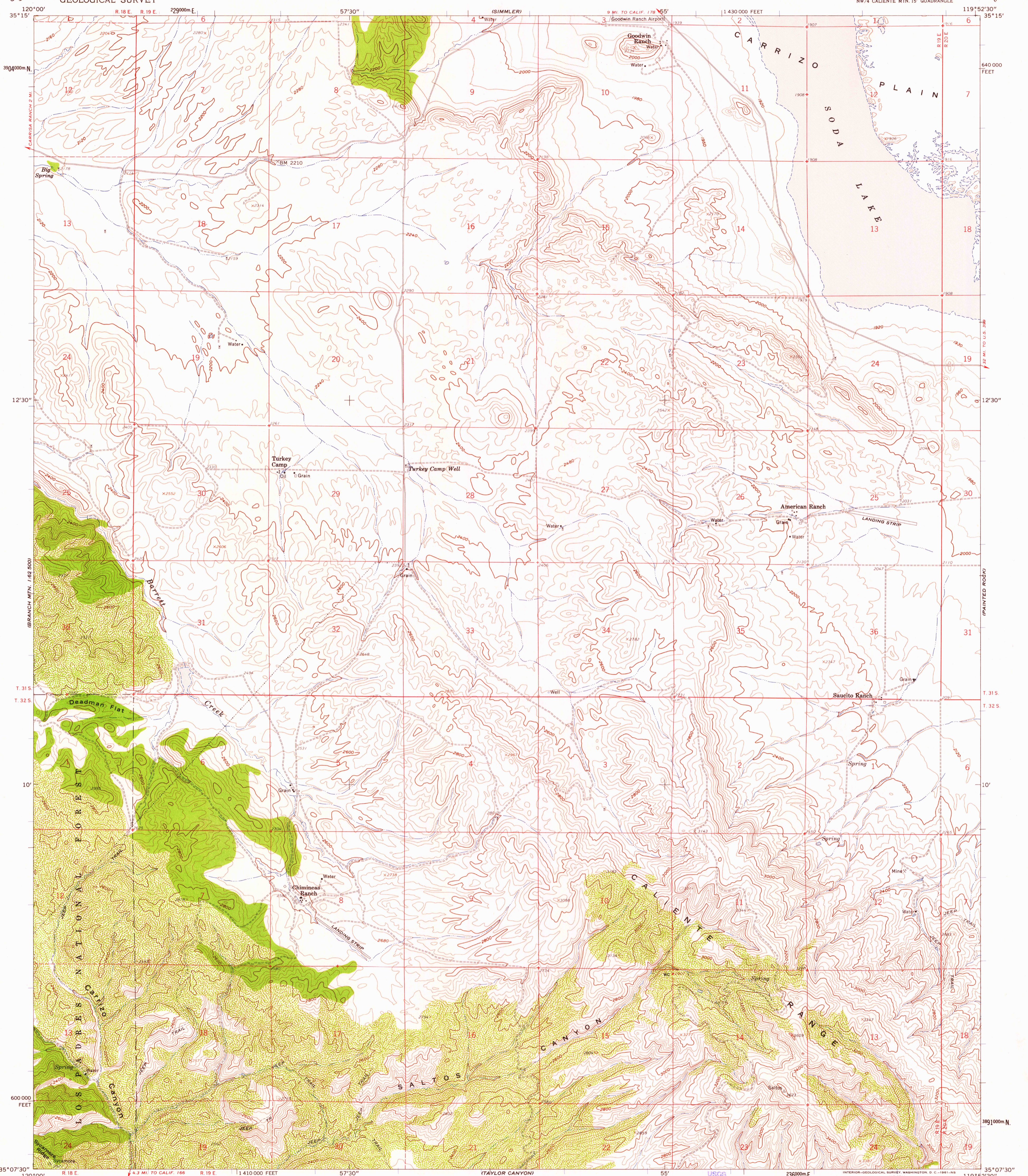


U.S. PLANNED
1:62,500

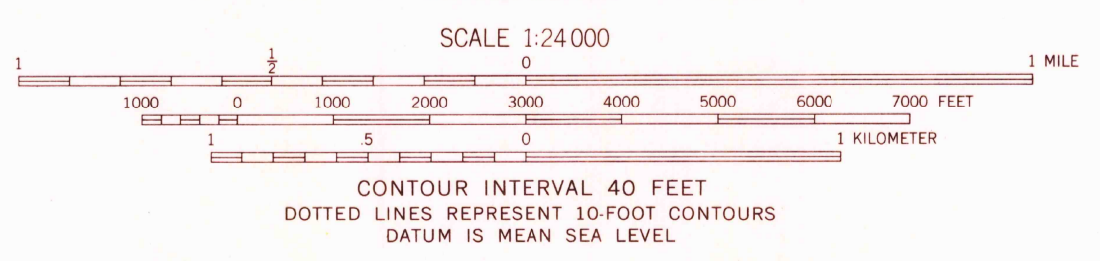
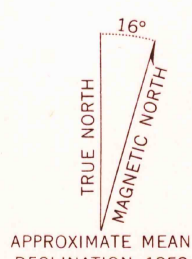
UNITED STATES
DEPARTMENT OF THE INTERIOR
GEOLOGICAL SURVEY

CHIMINEAS RANCH QUADRANGLE
CALIFORNIA—SAN LUIS OBISPO CO.
7.5 MINUTE SERIES (TOPOGRAPHIC)
NW 1/4 CALIENTE MTN. 15' QUADRANGLE

IMC KITTRICK SUMMIT



Mapped, edited, and published by the Geological Survey
Control by USGS, USC&GS, and USCE
Topography from aerial photographs by photogrammetric methods
Aerial photographs taken 1953. Field check 1959
Polyconic projection. 1927 North American datum
10,000-foot grid based on California coordinate system, zone 5
1000-meter Universal Transverse Mercator grid ticks,
zone 11, shown in blue
Dashed land lines indicate approximate locations



USGS
Historical Files
Topographic Division

ROAD CLASSIFICATION
Light-duty ——— Unimproved dirt - - - - -



U.S.G.S.
FILE COPY
TOPOGRAPHIC DIVISION

CHIMINEAS RANCH, CALIF.
NW 1/4 CALIENTE MTN. 15' QUADRANGLE
N3507.5—W11952.5/7.5

NOV 27 1961

1959

THIS MAP COMPLIES WITH NATIONAL MAP ACCURACY STANDARDS
FOR SALE BY U.S. GEOLOGICAL SURVEY, DENVER 25, COLORADO OR WASHINGTON 25, D. C.
A FOLDER DESCRIBING TOPOGRAPHIC MAPS AND SYMBOLS IS AVAILABLE ON REQUEST

3140