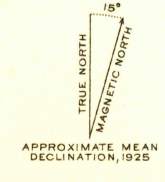
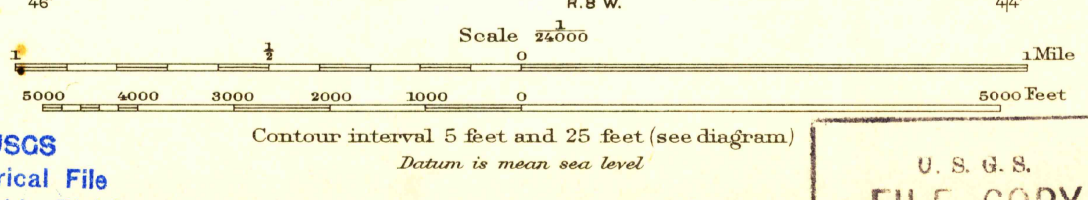


THIS AREA IS SHOWN ON THE MAPS OF THE CUCAMONGA AND POMONA QUADRANGLES, SURVEYED IN 1894, SCALE 1:62,500

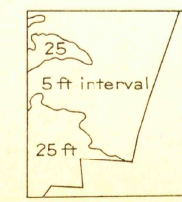
1:220,000 YARDS
Topography by C.A. Ecklund, L.O. Newsome, and C.W.H. Newell
Control by U.S. Geological Survey and U.S. Coast and Geodetic Survey
Surveyed in 1925



USGS
Historical File
Topographic Division



U. S. G. S.
FILE COPY
Inspection and Editing.



Polyconic projection, North American datum
5000 yard grid based upon U.S. zone system, G

CLAREMONT, CALIF.
Edition of 1928
reprinted 1932