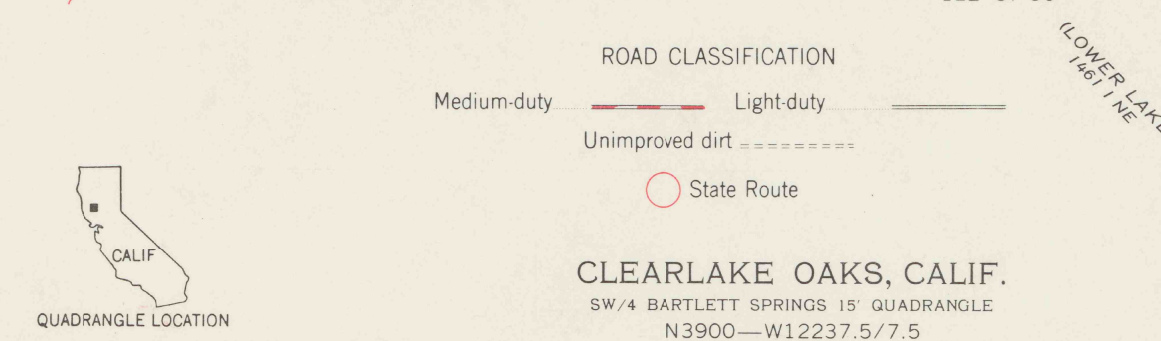
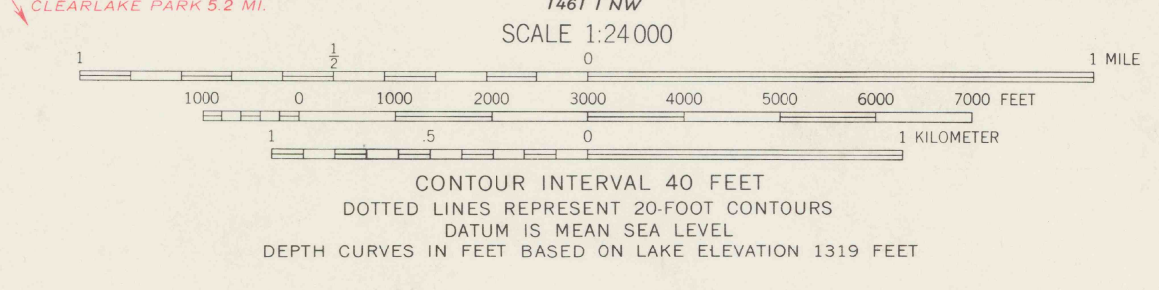
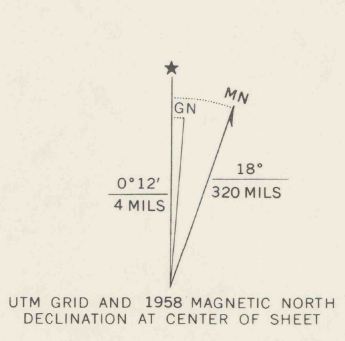




Mapped, edited, and published by the Geological Survey
Control by USGS and USC&GS
Topography from aerial photographs by photogrammetric methods
Aerial photographs taken 1957. Advance field check 1958
Hydrography compiled from USC&GS data
Polyconic projection. 1927 North American datum
10,000-foot grid based on California coordinate system, zone 2
1000-meter Universal Transverse Mercator grid ticks,
zone 10, shown in blue
Dashed land lines indicate approximate locations



THIS MAP COMPLIES WITH NATIONAL MAP ACCURACY STANDARDS
FOR SALE BY U.S. GEOLOGICAL SURVEY, DENVER, COLORADO 80225 OR WASHINGTON, D.C. 20242
A FOLDER DESCRIBING TOPOGRAPHIC MAPS AND SYMBOLS IS AVAILABLE ON REQUEST

CLEARLAKE OAKS, CALIF.
SW/4 BARTLETT SPRINGS 15' QUADRANGLE
N3900—W12237.5/7.5
1958
AMS 1462 II SW—SERIES V895

3700e
Var
U5
7.5
ed. 1958
rep. 1967

REFERENCE