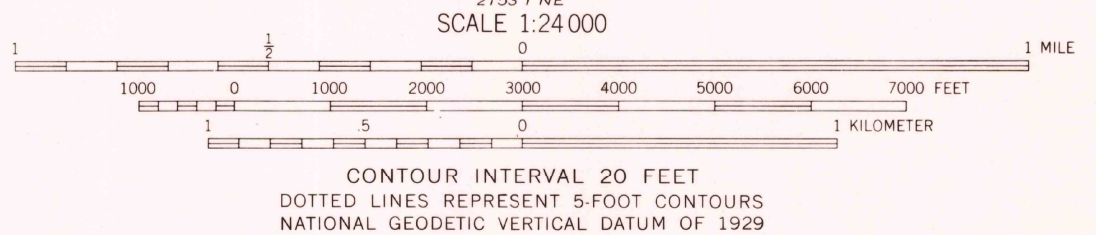
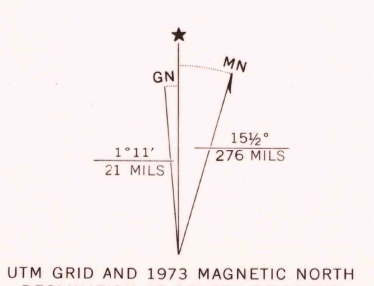
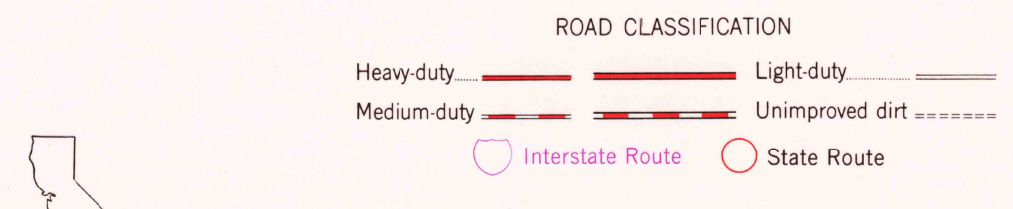


Mapped, edited, and published by the Geological Survey  
Control by USGS and USC&GS  
Topography from aerial photographs by multiplex methods and planetable surveys 1931 and 1955  
Culture and drainage compiled from aerial photographs taken 1952  
Contour revisions and field check 1955  
Polyconic projection, 1927 North American datum  
10,000-foot grid based on California coordinate system, zone 5  
1000-meter Universal Transverse Mercator grid ticks, zone 11, shown in blue  
Dotted land lines established by private survey  
This map lies within a subsidence area  
Revisions shown in purple and recompilation of woodland areas compiled from aerial photographs taken 1968 and 1973.  
This information not field checked



CONTOUR INTERVAL 20 FEET  
DOTTED LINES REPRESENT 5-FOOT CONTOURS  
NATIONAL GEODETIC VERTICAL DATUM OF 1929



THIS MAP COMPLIES WITH NATIONAL MAP ACCURACY STANDARDS  
FOR SALE BY U. S. GEOLOGICAL SURVEY, DENVER, COLORADO 80225, OR RESTON, VIRGINIA 22092  
A FOLDER DESCRIBING TOPOGRAPHIC MAPS AND SYMBOLS IS AVAILABLE ON REQUEST



COAL OIL CANYON, CALIF.  
N 3500—W 11900/7.5  
1955  
PHOTOREVISED 1968 AND 1973  
AMS 2154 II SE—SERIES V895