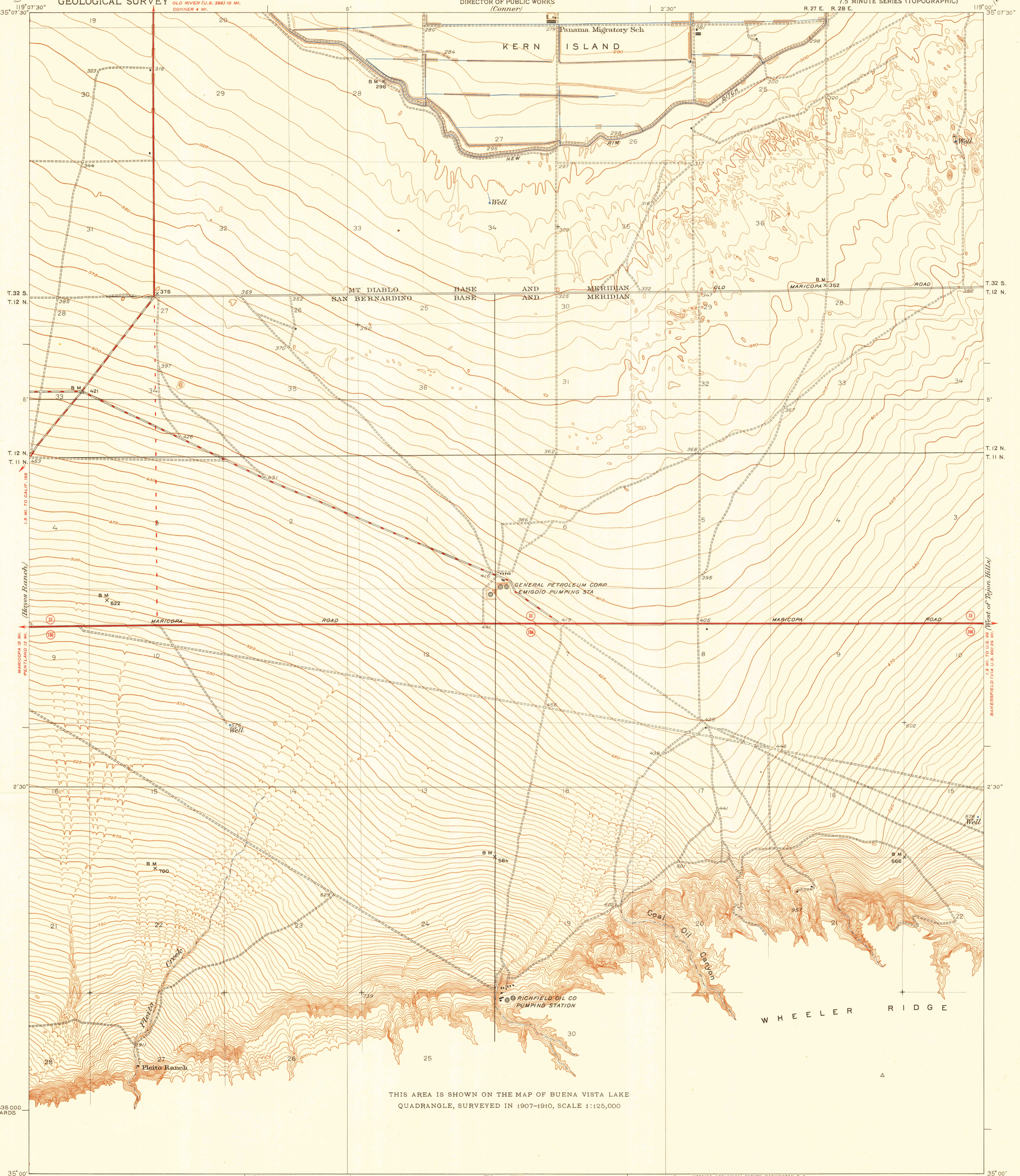


U.S.G.S. FILE COPY Inspection and Editing.

UNITED STATES DEPARTMENT OF THE INTERIOR GEOLOGICAL SURVEY

STATE OF CALIFORNIA REPRESENTED BY THE DIRECTOR OF PUBLIC WORKS (Contract)

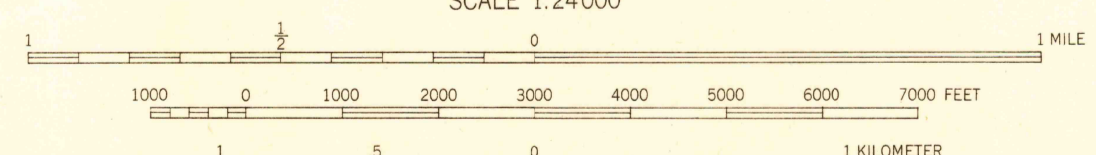
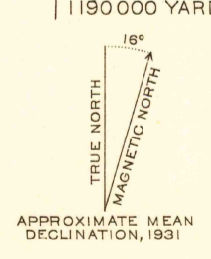
COAL OIL CANYON QUADRANGLE CALIFORNIA (KERN COUNTY) 7.5 MINUTE SERIES (TOPOGRAPHIC)



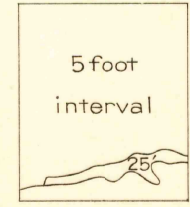
THIS AREA IS SHOWN ON THE MAP OF BUENA VISTA LAKE QUADRANGLE, SURVEYED IN 1907-1910, SCALE 1:125,000

Topography by F. A. Wuopio and E. J. Coon Control by U.S. Geological Survey and U.S. Coast and Geodetic Survey Surveyed in 1931

ROAD CLASSIFICATION: HARD-SURFACE ALL WEATHER ROADS, DRY WEATHER ROADS, Improved dirt, Unimproved dirt, U.S. Route, State Route



CONTOUR INTERVALS 5 AND 25 FEET (see diagram) DATUM IS MEAN SEA LEVEL FOR SALE BY U.S. GEOLOGICAL SURVEY, FEDERAL CENTER, DENVER, COLORADO, OR WASHINGTON 25, D. C. A FOLDER DESCRIBING TOPOGRAPHIC MAPS AND SYMBOLS IS AVAILABLE ON REQUEST



USGS Historical File Topographic Division

Polyconic projection, 1927 North American datum 5000 yard grid based upon U.S. zone system, G Land lines pertaining to parts of T. 32 S., R. 28 E., and T. 12 N., R. 20 W. are omitted because land plats and topography cannot be reconciled and no corners could be found

COAL OIL CANYON, CALIF. Edition of 1950

First published in 1934 at scale of 1:31680 N 3500-W11900/7.5

U.S.G.S. FILE COPY Inspection and Editing.