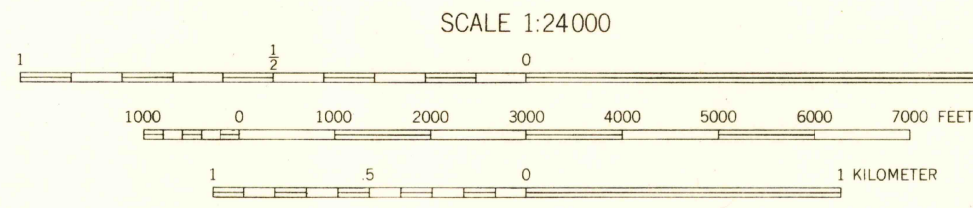
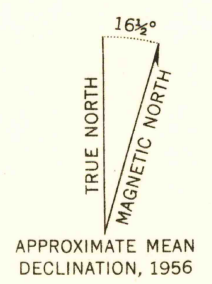



Mapped, edited, and published by the Geological Survey  
Control by USGS and USC&GS  
Topography from aerial photographs by multiplex methods  
and by plane-table surveys 1956. Aerial photographs taken 1953  
Polyconic projection. 1927 North American datum  
10,000-foot grid based on California coordinate system, zone 4



USGS  
Historical File  
Topographic Division



COALINGA, CALIF.  
NE 4 COALINGA 15' QUADRANGLE  
N3607.5-W12015/7.5

THIS MAP COMPLIES WITH NATIONAL MAP ACCURACY STANDARDS  
FOR SALE BY U. S. GEOLOGICAL SURVEY, DENVER 2, COLORADO OR WASHINGTON 25, D. C.  
A FOLDER DESCRIBING TOPOGRAPHIC MAPS AND SYMBOLS IS AVAILABLE ON REQUEST

U.S.G.S.  
FILE COPY  
Topographic Division

JUL 11 1957

3605