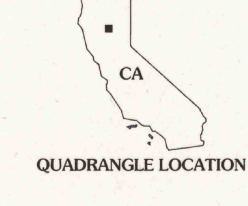
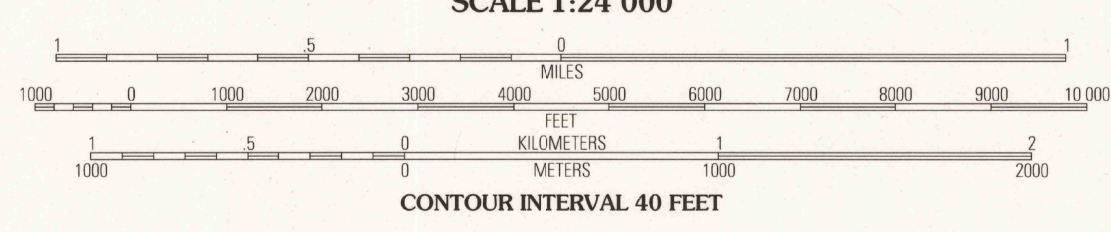
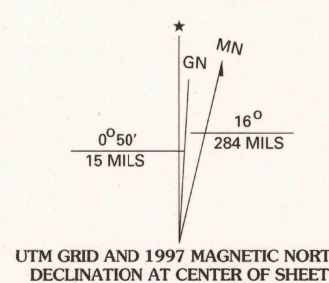


Produced by the U.S. Geological Survey  
Revised by the U.S. Forest Service  
Control by USGS and NOS/NOAA  
Compiled from aerial photographs taken 1973. Revised from imagery dated 1991 and 1993. Partial field check by U.S. Forest Service 1995  
North American Datum of 1927 (NAD 27). Projection and 10 000-foot ticks: California coordinate system, zones 2 and 1 (Lambert conformal conic). Blue 1000-meter Universal Transverse Mercator ticks, zone 10  
North American Datum of 1983 (NAD 83) is shown by dashed corner ticks  
The values of the shift between NAD 27 and NAD 83 for 7.5-minute intersections are obtainable from National Geodetic Survey NADCON software  
Non-National Forest System lands within the National Forest  
Inholdings may exist in other National or State reservations  
This map is not a legal land line or ownership document. Public lands are subject to change and leasing, and may have access restrictions; check with local offices. Obtain permission before entering private lands



**HIGHWAYS AND ROADS**

Interstate	5	Primary highway	Red line with double red dashes
U. S.	100	Secondary highway	Red line with single red dashes
State	10	Light-duty road	Red dashed line
County	6	Paved	Black line with double dashes
National Forest, suitable for passenger cars	105	Gravel	Black line with single dashes
National Forest, suitable for high clearance vehicles	106	Dirt	Black line with dots
National Forest Trail	384	Composition unspecified	Black line with cross-hatches
		Unimproved; 4 wheel drive	Black line with wavy dashes
		Trail	Black line with short dashes
		Gate	Black line with vertical dashes

1	2	3	1 Deer Creek Flat
4	5	2 Devils Parade Ground	3 Butte Meadows
6	7	4 Campbell Mound	5 Stirling City
8		6 Richardson Springs	7 Paradise West
			8 Paradise East

THIS MAP COMPLIES WITH NATIONAL MAP ACCURACY STANDARDS  
FOR SALE BY U.S. GEOLOGICAL SURVEY  
DENVER, COLORADO 80225  
A FOLDER DESCRIBING TOPOGRAPHIC MAPS AND SYMBOLS IS AVAILABLE ON REQUEST

COHASSET, CA  
1995  
DMA 1663 1 NW - SERIES V895

