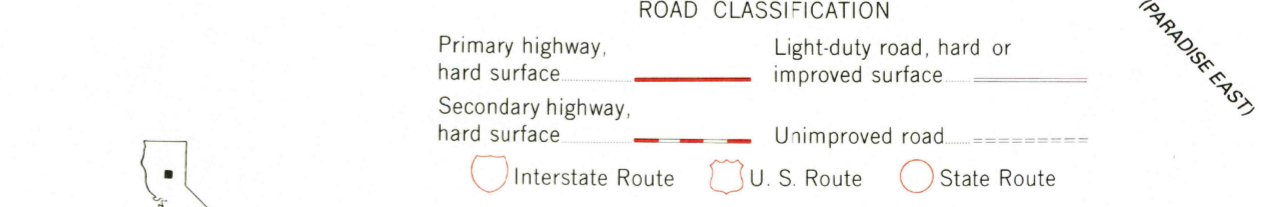
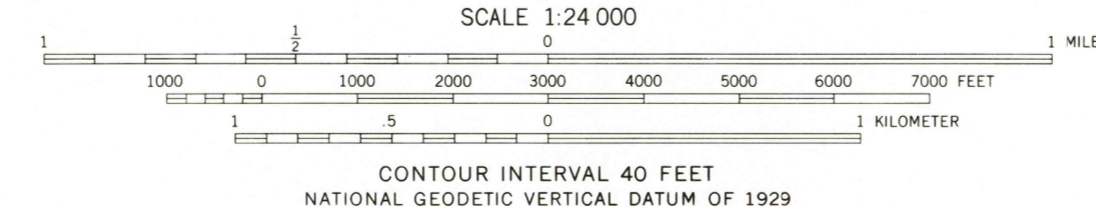
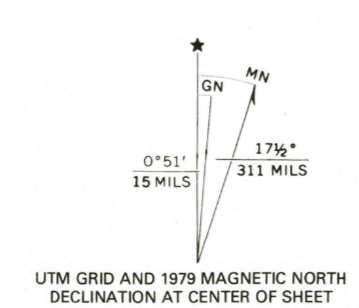




Produced by the United States Geological Survey
Control by USGS and NOS/NOAA
Compiled from aerial photographs taken 1973. Field checked 1974.
Map edited 1979
North American Datum of (NAD 27). Projection:
California Coordinate System, zone 2 (Lambert Conformal Conic)
10 000-foot ticks: California Coordinate System zones 2 and 1
Blue 10 000-meter Universal Transverse Mercator ticks, zone 10
North American Datum of 1983 (NAD 83) is shown by dashed
corner ticks. The values of the shift between NAD 27 and NAD 83
for 7.5-minute intersections are obtainable from National Geodetic
Survey NADCON software
There may be private inholdings within the boundaries of the
National or State reservations shown on this map
Certain land lines are omitted because of insufficient data



USGS MAP HISTORICAL
MAP ARCHIVES
AUG 3 1 1995
REC'D FILE COPY

COHASSET, CA
39121-H6-TF-024
1979
DMA 1663 1 NW-SERIES V895

