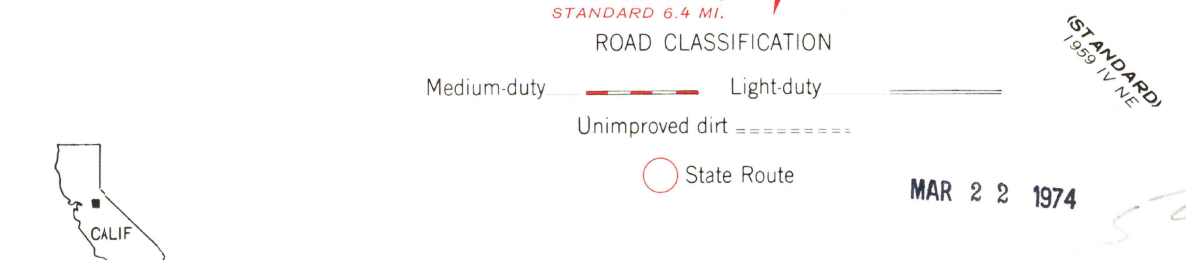
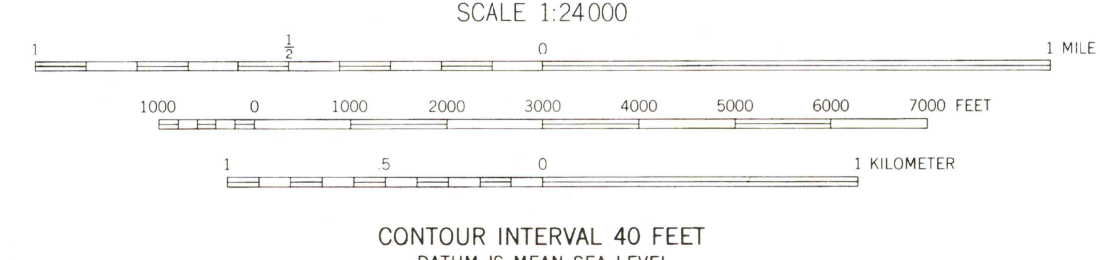
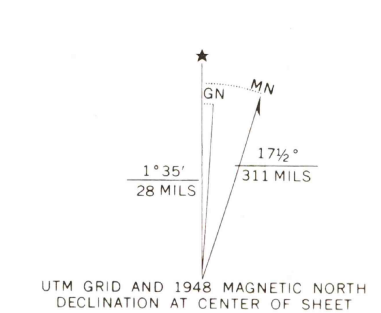




Mapped, edited, and published by the Geological Survey
Control by USGS, USC&GS and US Army
Topography from aerial photographs by multiplex methods
Aerial photographs taken 1946. Field check 1948
Polyconic projection. 1927 North American datum
10,000-foot grid based on California coordinate system,
zone 3
1000-meter Universal Transverse Mercator grid ticks,
zone 10, shown in blue
Dashed land lines indicate approximate location



THIS MAP COMPLIES WITH NATIONAL MAP ACCURACY STANDARDS
FOR SALE BY U. S. GEOLOGICAL SURVEY, DENVER, COLORADO 80225, OR RESTON, VIRGINIA 22092
A FOLDER DESCRIBING TOPOGRAPHIC MAPS AND SYMBOLS IS AVAILABLE ON REQUEST

QUADRANGLE LOCATION

USGS
Historical File
Topographic Division

COLUMBIA, CALIF.
SW/4 COLUMBIA 15 QUADRANGLE
N3800—W12022.5/7.5
1948

AMS 1960 III SW—SERIES V895

MAR 22 1974