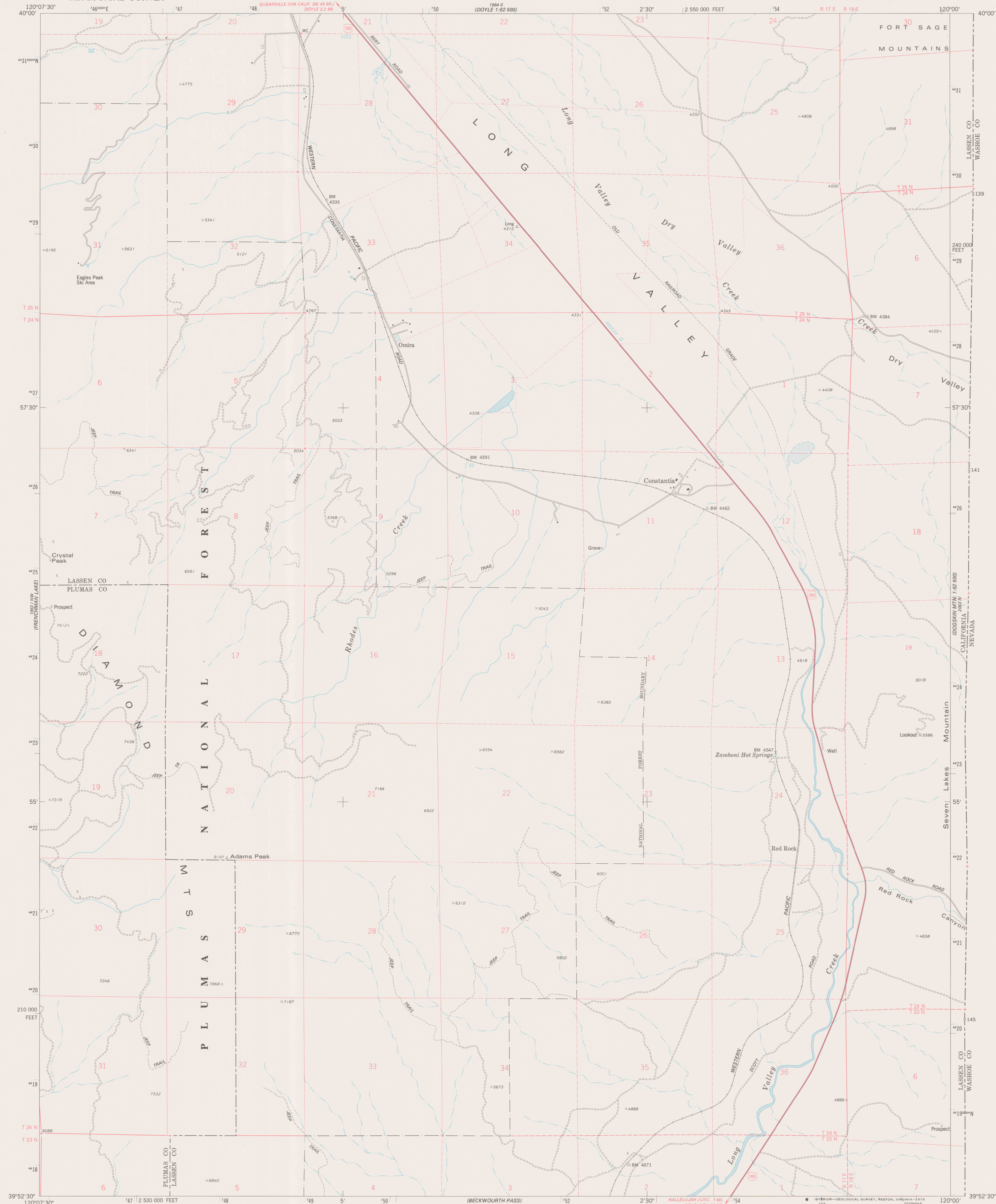


(MC NESCA PEAK)

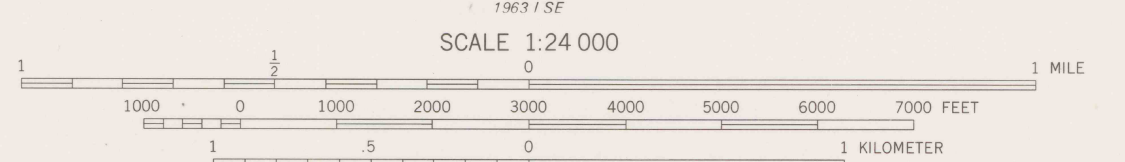
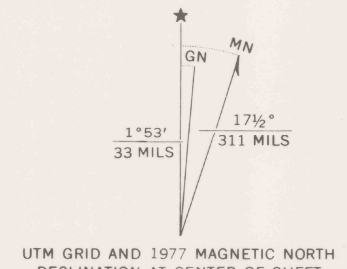
UNITED STATES  
DEPARTMENT OF THE INTERIOR  
GEOLOGICAL SURVEY

CONSTANTIA QUADRANGLE  
CALIFORNIA  
7.5 MINUTE SERIES (TOPOGRAPHIC)  
NE/4 CHILCOOT 15' QUADRANGLE

(DOGSKIN MOUNTAIN)  
(STATE LINE PEAK)



Mapped, edited, and published by the Geological Survey  
Control by USGS, NOS/NOAA, and U. S. Forest Service  
Topography by photogrammetric methods from aerial  
photographs taken 1966. Field checked 1975. Map edited 1977  
Projection and 10,000-foot grid ticks: California coordinate  
system, zone 1 (Lambert conformal conic)  
1000-meter Universal Transverse Mercator grid ticks,  
zone 10, shown in blue. 1927 North American datum  
Where omitted, land lines have not been established  
Fine red dashed lines indicate selected fence lines



ROAD CLASSIFICATION

Primary highway, hard surface	Light-duty road, hard or improved surface
Secondary highway, hard surface	Unimproved road
Interstate Route	U. S. Route
	State Route

THIS MAP COMPLIES WITH NATIONAL MAP ACCURACY STANDARDS  
FOR SALE BY U. S. GEOLOGICAL SURVEY, DENVER, COLORADO 80225, OR RESTON, VIRGINIA 22092  
A FOLDER DESCRIBING TOPOGRAPHIC MAPS AND SYMBOLS IS AVAILABLE ON REQUEST

CONSTANTIA, CALIF.  
NE/4 CHILCOOT 15' QUADRANGLE  
N3952.5-W12000.7.5  
1977  
AMS 1963 1 NE-SERIES V895  
**DO NOT CIRCULATE**

REFERENCE  
REF 3700-  
Var U5  
7.5  
ed. 1977 RR  
rep. 1978 pp