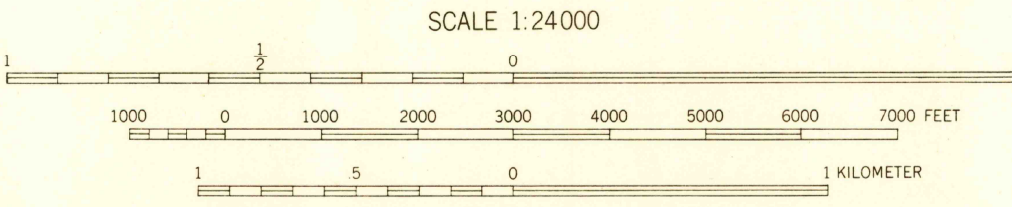
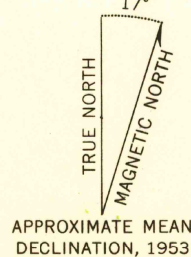




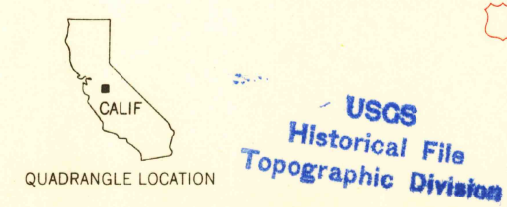
Mapped, edited, and published by the Geological Survey
Control by USGS and USCGS
Topography by plane-table surveys 1913
Culture and drainage revised from aerial photographs
taken 1950. Contour revision and field check 1953
Polyconic projection. 1927 North American datum
10,000-foot grid based on California coordinate system, zone 3
Dashed land lines indicate approximate locations



ROAD CLASSIFICATION

Heavy-duty	4 LANE 16 LANE	Light-duty
Medium-duty	4 LANE 6 LANE	Unimproved dirt

U. S. Route (square symbol)
State Route (circle symbol)



COOPERSTOWN, CALIF.
N3737.5-W12030/7.5