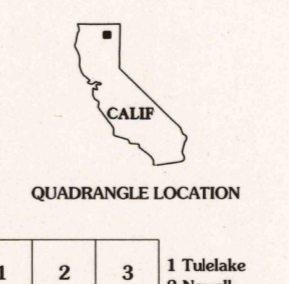
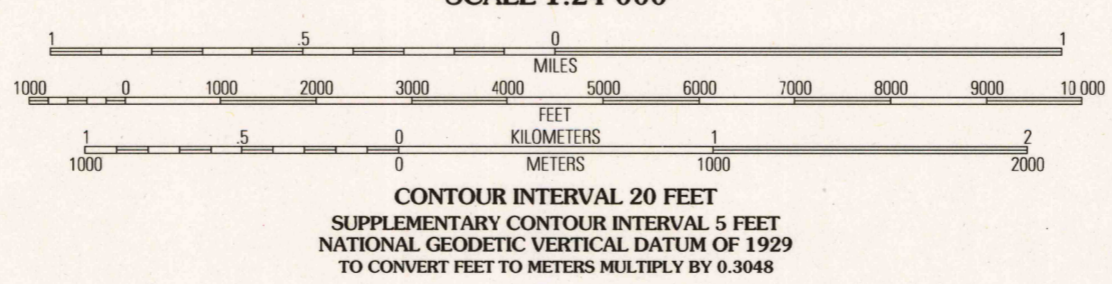
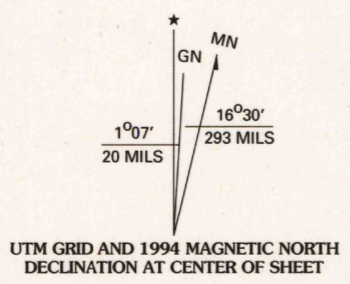


Produced by the U.S. Geological Survey
Revised by the U.S. Forest Service
Areas outside the National Forest System lands may not have been revised.
Control by USGS and NOS/NOAA
Compiled from aerial photographs taken 1984.
Partial field check by U.S. Forest Service 1993.
North American Datum of 1927 (NAD 27). Projection and 10 000-foot ticks:
California coordinate system, zone 1 (Lambert Conformal Conic). Blue
1000-meter Universal Transverse Mercator ticks, zone 10.
North American Datum of 1983 (NAD 83) is shown by dashed corner ticks.
The values of the shift between NAD 27 and NAD 83 for 7.5-minute
intersections are obtainable from National Geodetic Survey NADCON software.
Non-National Forest System lands within the National Forest
Inholdings may exist in other National or State reservations.
This map is not a legal land line or ownership document. Public lands are
subject to change and leasing, and may have access restrictions; check
with local offices. Obtain permission before entering private lands.



1	2	3	4	5	6	7	8
1 Tulake	2 Newell	3 Car Butte	4 The Panhandle	5 Double Head Mtn.	6 Cabwell Butte	7 Perez	8 Rimrock Lake

HIGHWAYS AND ROADS

- Interstate
- U. S.
- State
- County
- National Forest, suitable for passenger cars
- National Forest, suitable for high clearance vehicles
- National Forest Trail
- Primary highway
- Secondary highway
- Light-duty road
- Paved
- Gravel
- Dir
- Composition unspecified
- Unimproved; 4 wheel drive
- Trail
- Gate

COPIC, CALIFORNIA
41121-G3-TF-024
1993
DMA 1767 IV SE - SERIES V895

