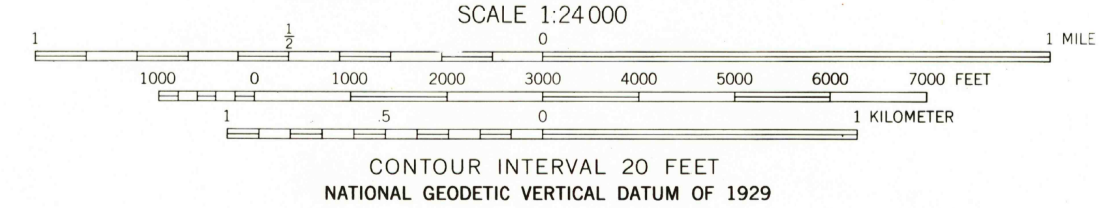
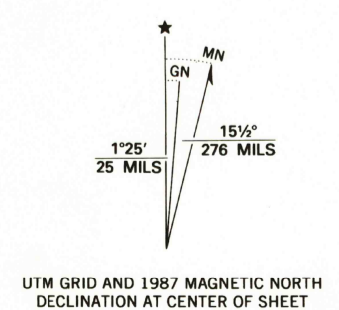
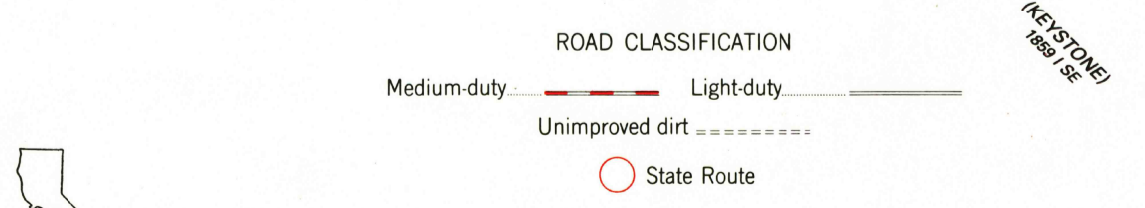


Mapped, edited, and published by the Geological Survey in cooperation with California Department of Water Resources Control by USGS and USC&GS  
Topography by photogrammetric methods from aerial photographs taken 1959. Field checked 1962  
Polyconic projection. 1927 North American datum 10,000-foot grid based on California coordinate system, zone 3 1000-meter Universal Transverse Mercator grid ticks, zone 10, shown in blue  
To place on the predicted North American Datum 1983, move the projection lines 12 meters north and 90 meters east as shown by dashed corner ticks  
Fine red dashed lines indicate selected fence lines



CONTOUR INTERVAL 20 FEET  
NATIONAL GEODETIC VERTICAL DATUM OF 1929  
THIS MAP COMPLIES WITH NATIONAL MAP ACCURACY STANDARDS  
FOR SALE BY U. S. GEOLOGICAL SURVEY, DENVER, COLORADO 80225, OR RESTON, VIRGINIA 22092  
A FOLDER DESCRIBING TOPOGRAPHIC MAPS AND SYMBOLS IS AVAILABLE ON REQUEST



QUADRANGLE LOCATION  
Revisions shown in purple compiled from aerial photographs taken 1984 and other sources  
This information not field checked. Map edited 1987  
COPPERPOLIS, CALIF.  
NW/4 COPPERPOLIS 15' QUADRANGLE  
37120-H6-TF-024  
1962  
PHOTOREVISED 1987  
DMA 1859 I NW-SERIES 1985

REC'D HISTORICAL LAND  
SEP 30 1987  
REC'D FILE COPY

9-30-87  
JH

KEystone 1859 I SE (ANGELS CAMP)

101