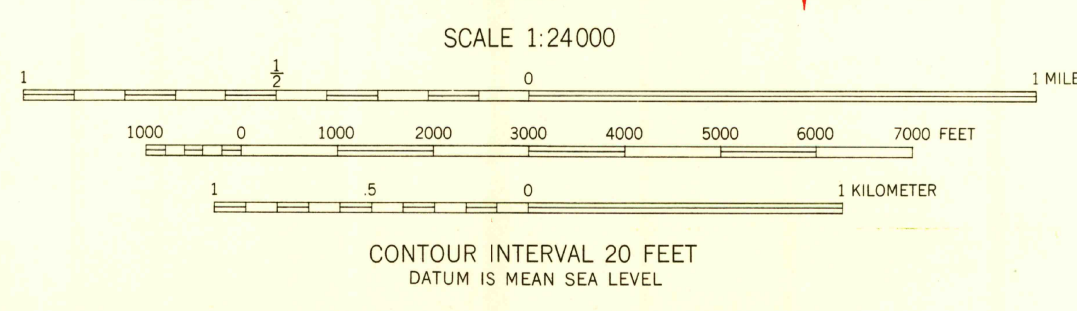
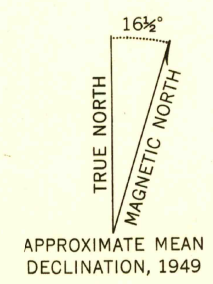



Mapped by the Army Map Service  
Published for civil use by the Geological Survey  
Topography from aerial photographs by multiplex methods  
Aerial photographs taken 1947. Field check 1949  
Polyconic projection. 1927 North American datum  
10,000-foot grid based on California coordinate system,  
zone 4  
Unchecked elevations are shown in brown  
Dashed land lines indicate approximate locations



ROAD CLASSIFICATION

Heavy-duty	4 LANE 16 LANE	Light-duty
Medium-duty	4 LANE 16 LANE	Unimproved dirt

U. S. Route      State Route



COSIO KNOB, CALIF.  
SW/4 KING CITY 15' QUADRANGLE  
N3600-W12107.5/7.5

1949  
JAN 22 1953  
2495