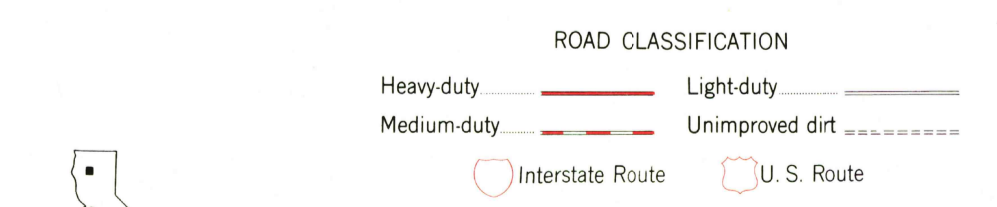
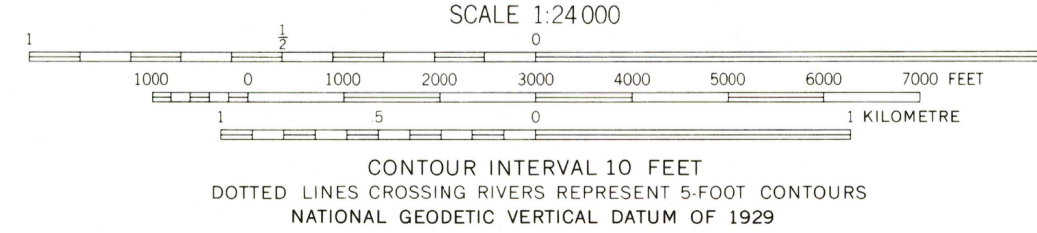
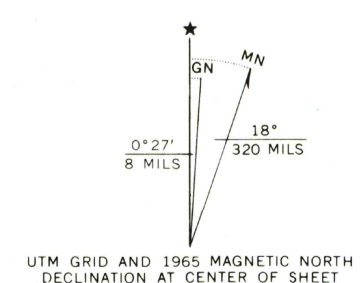




Mapped, edited, and published by the Geological Survey
Control by USGS, USC&GS, and U. S. Bureau of Reclamation
Topography by photogrammetric methods from aerial
photographs taken 1963 and by U. S. Bureau of
Reclamation from aerial photographs taken 1958
Field checked 1965
Polyconic projection. 1927 North American datum
10,000 foot grid based on California coordinate system, zone 1
1000-metre Universal Transverse Mercator grid ticks,
zone 10, shown in blue
Fine red dashed lines indicate selected fence lines
Certain land lines are omitted because of insufficient data



USGS
HISTORICAL FILE
TOPOGRAPHIC DIVISION

COTTONWOOD, CALIF.
NE 1/4 ANDERSON 15' QUADRANGLE
N4022.5-W12215.7.5
1965

THIS MAP COMPLIES WITH NATIONAL MAP ACCURACY STANDARDS
FOR SALE BY U. S. GEOLOGICAL SURVEY, DENVER, COLORADO 80225, OR RESTON, VIRGINIA 22092
A FOLDER DESCRIBING TOPOGRAPHIC MAPS AND SYMBOLS IS AVAILABLE ON REQUEST

4915