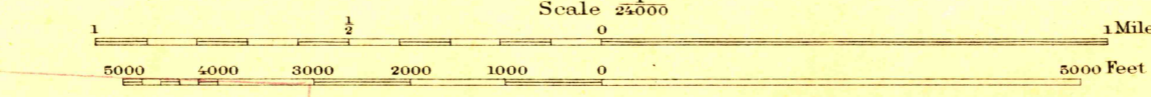
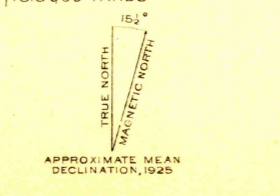
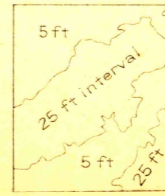


Topography by C. W. H. Nessler
Control by U.S. Geological Survey
Surveyed in 1924-1925



Scale 25000
1 Mile
5000 Feet
Contour interval 5 feet and 25 feet (see diagram)
Datum is mean sea level



Polyconic projection, North American datum
5000 yard grid based upon U.S. zone system, G
THROUGH ROUTES
SECONDARY ROUTES
SECTIONS IN POOR CONDITION
JUNE, 1927
COVINA, CALIF.
Edition of 1927
JAN 18 1928 (3030)
3030

USGS
Historical File
Topographic Division

FILE COPY
Kawser and Edinger