

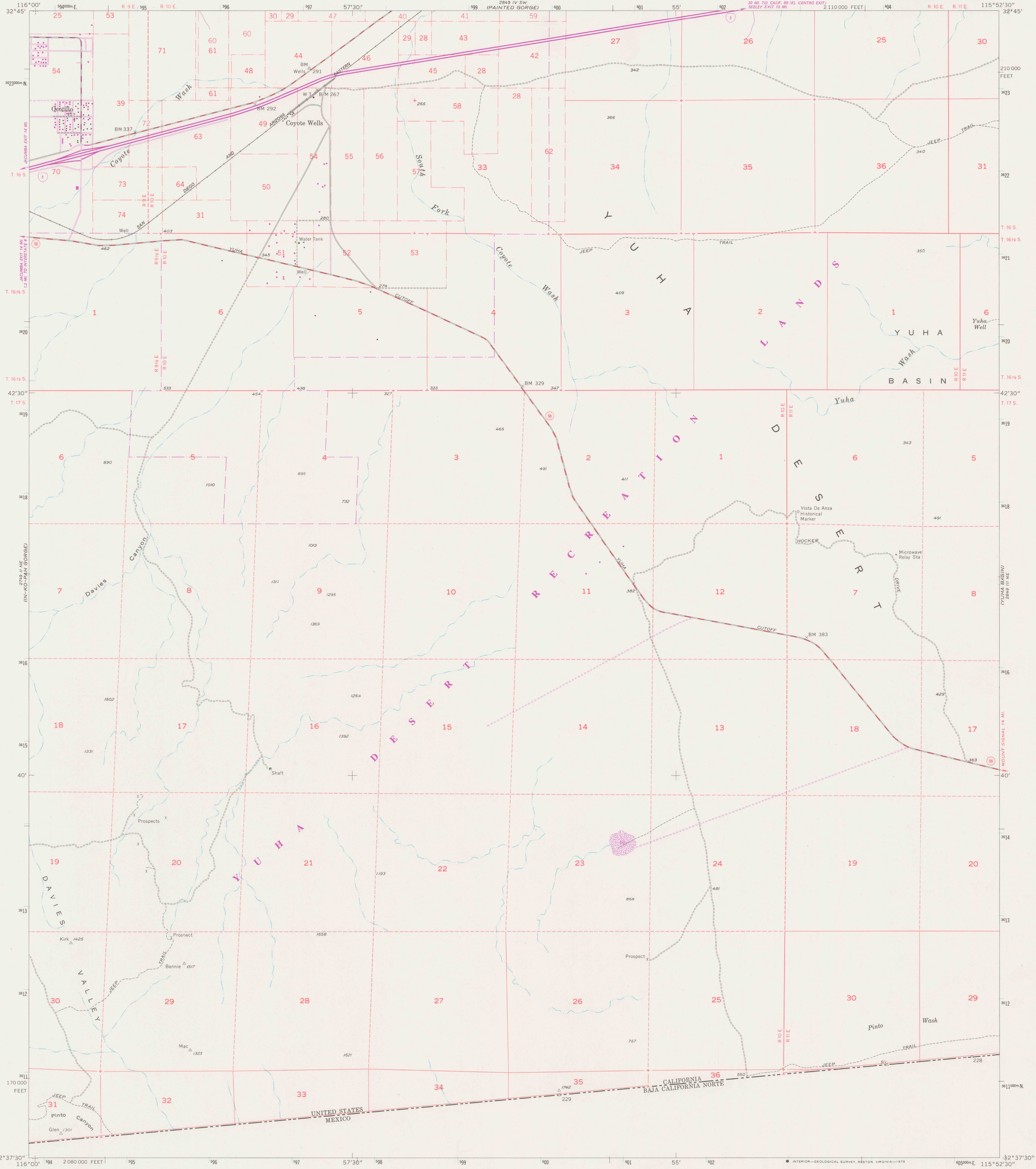
289 15E  
(CARRIED FROM)

289 15E  
(PLASTER CITY)

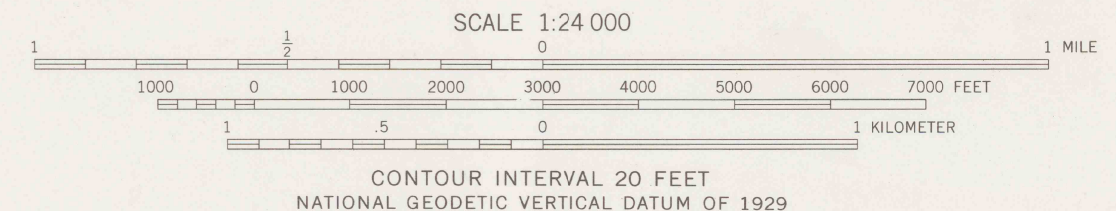
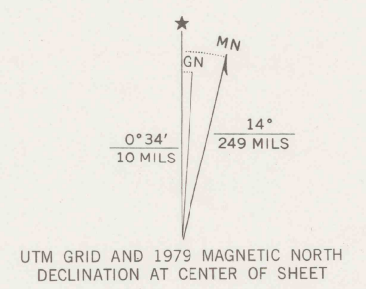
UNITED STATES  
DEPARTMENT OF THE INTERIOR  
GEOLOGICAL SURVEY

STATE OF CALIFORNIA  
DEPARTMENT OF WATER RESOURCES

COYOTE WELLS QUADRANGLE  
CALIFORNIA-IMPERIAL CO.  
7.5 MINUTE SERIES (TOPOGRAPHIC)  
NW/4 COYOTE WELLS 15' QUADRANGLE



Mapped, edited, and published by the Geological Survey  
Control by USGS, NOS/NOAA and USCE  
Topography from aerial photographs by photogrammetric methods  
Aerial photographs taken 1953. Field check 1957  
Polyconic projection. 1927 North American datum  
10,000-foot grid based on California coordinate system, zone 6  
1000-meter Universal Transverse Mercator grid ticks,  
zone 11, shown in blue  
To place on the predicted North American Datum 1983,  
move the projection lines 4 meters south and  
77 meters east as shown by dashed corner ticks  
There may be private inholdings within the boundaries of  
the National or State reservations shown on this map



THIS MAP COMPLIES WITH NATIONAL MAP ACCURACY STANDARDS  
FOR SALE BY U. S. GEOLOGICAL SURVEY, DENVER, COLORADO 80225, OR RESTON, VIRGINIA 22092  
A FOLDER DESCRIBING TOPOGRAPHIC MAPS AND SYMBOLS IS AVAILABLE ON REQUEST

ROAD CLASSIFICATION  
Heavy-duty ——— Light-duty ———  
Medium-duty ——— Unimproved dirt - - - - -  
U. S. Route ——— State Route ———  
Interstate Route ———  
COYOTE WELLS, CALIF.  
NW/4 COYOTE WELLS 15' QUADRANGLE  
N3237.5-W11552.5/7.5  
1957  
PHOTOREVISED 1979  
DMA 2849 III NW-SERIES V895



REF  
3700  
Var  
U5  
7.5  
ed. 1979

REFERENCE