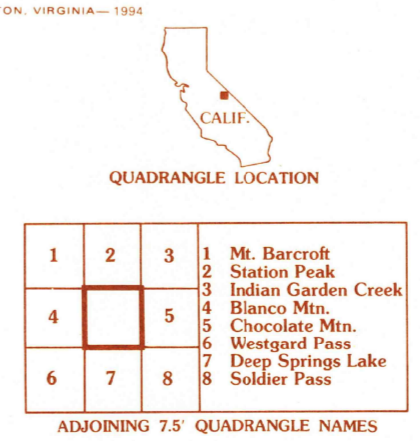
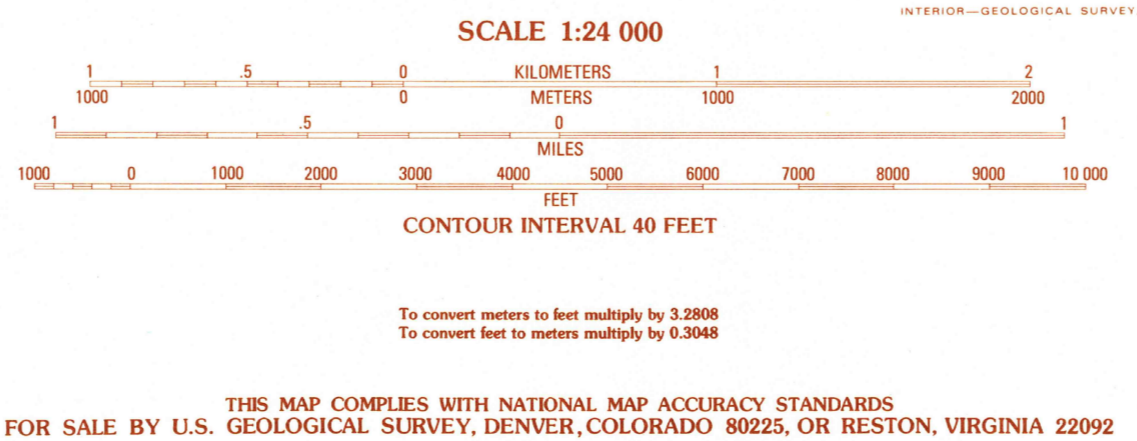


PRODUCED BY THE UNITED STATES GEOLOGICAL SURVEY CONTROL BY USGS, NOS/NOAA COMPILED FROM AERIAL PHOTOGRAPHS TAKEN 1982-83 FIELD CHECKED 1984 MAP EDITED 1987 PROJECTION LAMBERT CONFORMAL CONIC BLUE 1000-METER UNIVERSAL TRANSVERSE MERCATOR ZONE 11 10 000-FOOT STATE GRID TICKS CALIFORNIA ZONES 4 AND 3 UTM GRID DECLINATION 0°39' WEST 1994 MAGNETIC NORTH DECLINATION 14°30' EAST VERTICAL DATUM NATIONAL GEODETIC VERTICAL DATUM OF 1929 HORIZONTAL DATUM NORTH AMERICAN DATUM OF 1983 (NAD 83) North American Datum of 1983 (NAD 83) is shown by dashed corner ticks. The values of the shift between NAD 27 and NAD 83 for 7.5-minute intersections are obtainable from National Geodetic Survey NADCON software. There may be private landholdings within the boundaries of any Federal and State reservations shown on this map. No distinction made between houses, barns, and other buildings. Where omitted, land lines have not been established. Photostereoscopic from 1990 source; no major culture or drainage changes observed. Boundaries and names verified 1994.

PROVISIONAL MAP
Produced from original manuscript drawings. Information shown as of date of photography.



ROAD LEGEND

Improved Road.....


Unimproved Road.....

Trail.....

Interstate Route U.S. Route State Route

CROOKED CREEK, CA
PROVISIONAL EDITION 1987

37118-D1-TF-024
MINOR REVISION 1994



THIS MAP COMPLIES WITH NATIONAL MAP ACCURACY STANDARDS
FOR SALE BY U.S. GEOLOGICAL SURVEY, DENVER, COLORADO 80225, OR RESTON, VIRGINIA 22092