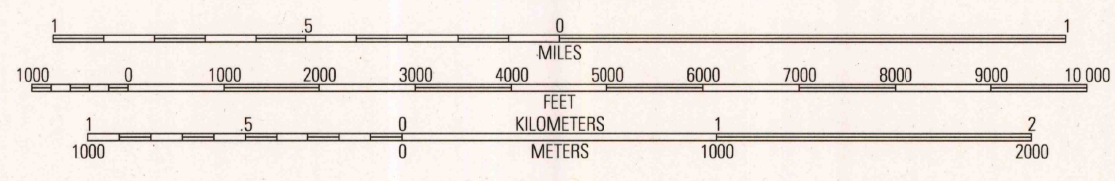
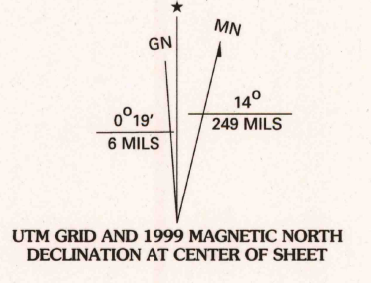
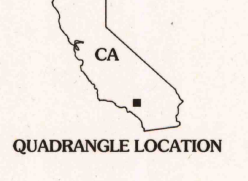


Produced by the United States Geological Survey 1988
Revision within and adjacent to National Forest System lands by USDA Forest Service 1996
Compiled from aerial photographs taken 1952 and planimetric surveys 1933
Contours have not been revised
North American Datum of 1927 (NAD 27). Projection and 10 000-foot ticks: California coordinate system, zone 5 (Lambert conformal conic)
Blue 1000-meter Universal Transverse Mercator ticks, zone 11
North American Datum of 1983 (NAD 83) is shown by dashed corner ticks
The values of the shift between NAD 27 and NAD 83 for 7.5-minute intersections are obtainable from National Geographic Survey NADCON software
Non-National Forest System lands within the National Forest
Inholdings may exist in other National or State reservations
This map is not a legal land line or ownership document. Public lands are subject to change and leasing, and may have access restrictions; check with local offices. Obtain permission before entering private lands



CONTOUR INTERVAL 40 FEET
NATIONAL GEODETIC VERTICAL DATUM OF 1929
TO CONVERT FEET TO METERS MULTIPLY BY 0.3048

THIS MAP COMPLIES WITH NATIONAL MAP ACCURACY STANDARDS
FOR SALE BY U.S. GEOLOGICAL SURVEY, P.O. BOX 25286, DENVER, COLORADO 80225
A FOLDER DESCRIBING TOPOGRAPHIC MAPS AND SYMBOLS IS AVAILABLE ON REQUEST



ADJOINING 7.5' QUADRANGLES

1	2	3
4	5	6
7	8	

1 Mount San Antonio
2 Telegraph Peak
3 Cajon
4 Mount Baldy
5 Devore
6 Ontario
7 Gausti
8 Fontana

HIGHWAYS AND ROADS

Interstate	Primary highway
U. S.	Secondary highway
State	Light-duty road
County	Paved
National Forest, suitable for passenger cars	Gravel
National Forest, suitable for high clearance vehicles	Composition unspecified
National Forest Trail	Unimproved; 4 wheel drive
	Trail
	Gate; Barrier

CUCAMONGA PEAK, CA
1996
NIMA 2452 II NE - SERIES V895

