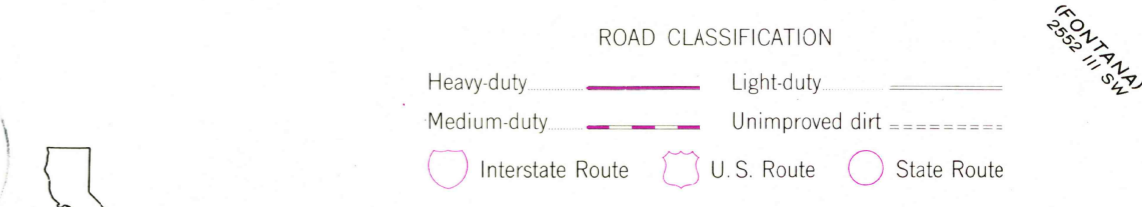
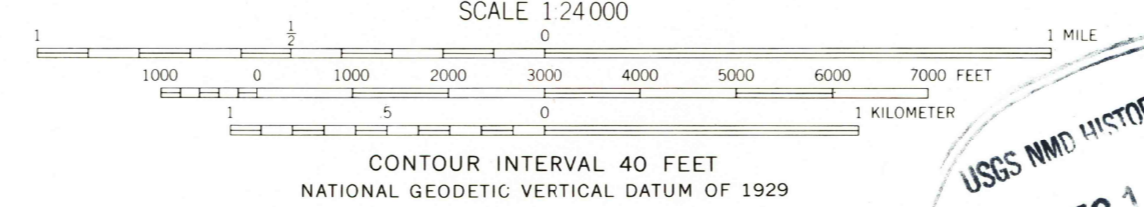
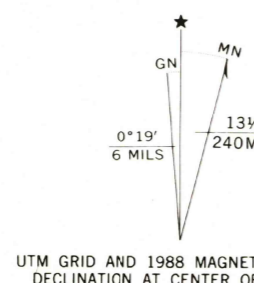


Maped, edited, and published by the Geological Survey  
Revised in cooperation with California Department of  
Water Resources  
Control by USGS and NOS/NOAA  
Topography by photogrammetric methods from aerial photographs  
taken 1952 and planetable surveys 1933. Field checked 1953  
Revised from aerial photographs taken 1966. Field checked 1966  
Polyconic projection. 1927 North American Datum  
10,000-foot grid based on California coordinate system, zone 5  
1000-meter Universal Transverse Mercator grid ticks,  
zone 11, shown in blue  
To place on the predicted North American Datum 1983  
move the projection lines 2 meters north and  
83 meters east as shown by dashed corner ticks  
There may be private inholdings within the boundaries of  
the National or State reservations shown on this map



THIS MAP COMPLIES WITH NATIONAL MAP ACCURACY STANDARDS  
FOR SALE BY U.S. GEOLOGICAL SURVEY, DENVER, COLORADO 80225, OR RESTON, VIRGINIA 22092  
A FOLDER DESCRIBING TOPOGRAPHIC MAPS AND SYMBOLS IS AVAILABLE ON REQUEST

Revisions shown in purple and woodland com, led from  
aerial photographs taken 1985 and other source data.  
Partial check by U.S. Forest Service. Map edited 1988  
Purple tint indicates extension of urban areas

CUCAMONGA PEAK, CALIF.  
NE 1/4 ONTARIO 15' QUADRANGLE  
34117-B5-TF-024  
1966  
PHOTOREVISED 1988  
DMA 2452 II NE—SERIES V895