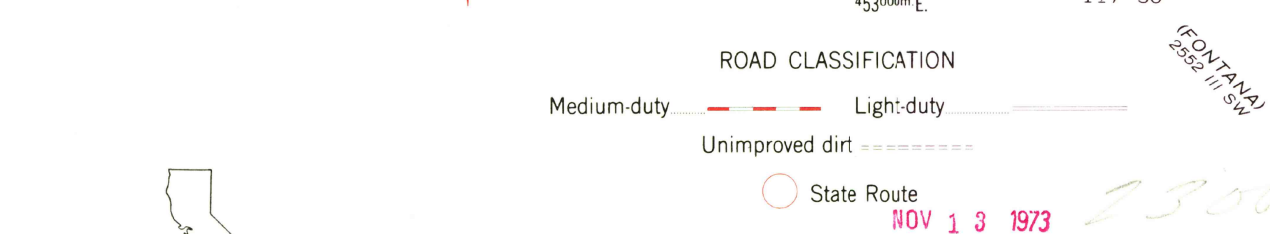
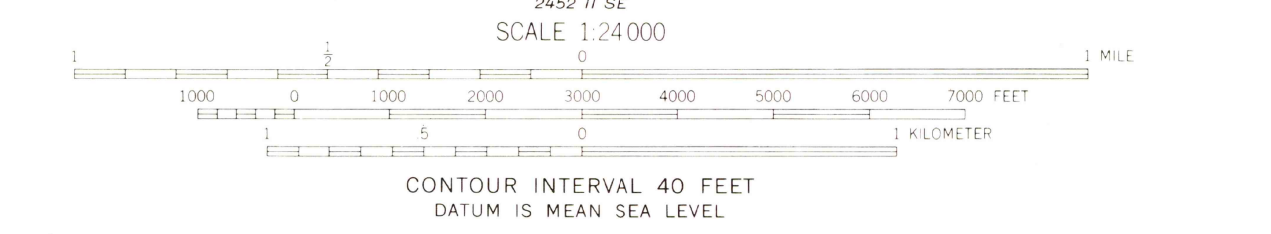
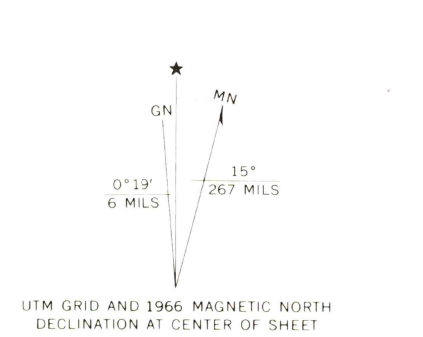


Maped, edited, and published by the Geological Survey  
Revised in cooperation with California Department of  
Water Resources  
Control by USGS and USC&GS  
Topography by photogrammetric methods from aerial photographs  
taken 1952 and planetable surveys 1933. Field checked 1953  
Revised from aerial photographs taken 1966. Field checked 1966  
Polyconic projection. 1927 North American datum  
10,000-foot grid based on California coordinate system, zone 5  
1,000-meter Universal Transverse Mercator grid ticks,  
zone 11, shown in blue  
Areas covered by dashed light-blue pattern  
are subject to controlled inundation



THIS MAP COMPLIES WITH NATIONAL MAP ACCURACY STANDARDS  
FOR SALE BY U.S. GEOLOGICAL SURVEY, DENVER, COLORADO 80225, OR WASHINGTON, D. C. 20242  
A FOLDER DESCRIBING TOPOGRAPHIC MAPS AND SYMBOLS IS AVAILABLE ON REQUEST

U.S.G.S. TOPOGRAPHIC DIVISION  
CUCAMONGA PEAK, CALIF.  
NE 4 ONTARIO 15' QUADRANGLE  
N3407.5-W11730/7.5  
1966  
AMS 2452 II NE-SERIES V855  
USGS Historical File Topographic Division