

Mapped, edited, and published by the Geological Survey
Revised in cooperation with California Department of
Water Resources

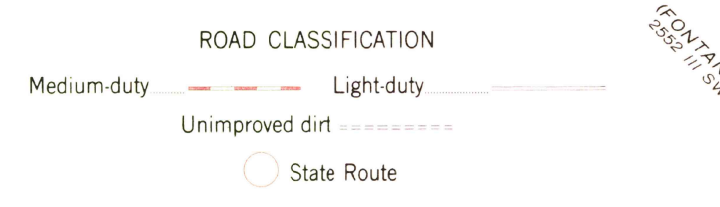
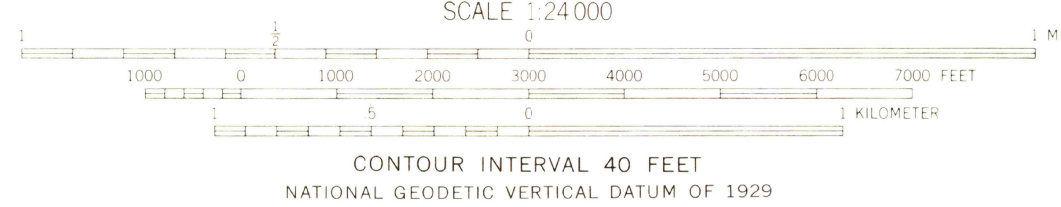
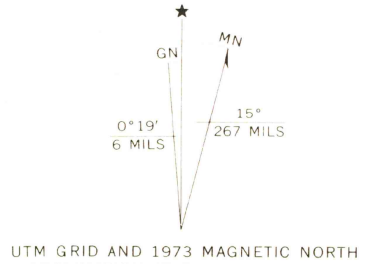
Control by USGS and USC&GS

Topography by photogrammetric methods from aerial photographs
taken 1952 and planetable surveys 1933. Field checked 1953
Revised from aerial photographs taken 1966. Field checked 1966

Polycyclic projection. 1927 North American datum
10,000-foot grid based on California coordinate system, zone 5
1000-meter Universal Transverse Mercator grid ticks,
zone 11, shown in blue

Areas covered by dashed light-blue pattern
are subject to controlled inundation

Revisions shown in purple compiled from aerial photographs
taken 1973. This information not field checked
Purple tint indicates extension of urban areas



THIS MAP COMPLIES WITH NATIONAL MAP ACCURACY STANDARDS
FOR SALE BY U. S. GEOLOGICAL SURVEY, DENVER, COLORADO 80225, OR RESTON, VIRGINIA 22092
A FOLDER DESCRIBING TOPOGRAPHIC MAPS AND SYMBOLS IS AVAILABLE ON REQUEST

USGS
HISTORICAL FILE
TOPOGRAPHIC DIVISION

CUCAMONGA PEAK, CALIF.
NE 4 ONTARIO 15' QUADRANGLE
N3407.5—W11730/7.5

1966
PHOTO REVISÉ 1973
AMS 2452 II NE—SERIES V895
JUN 1 6 1975