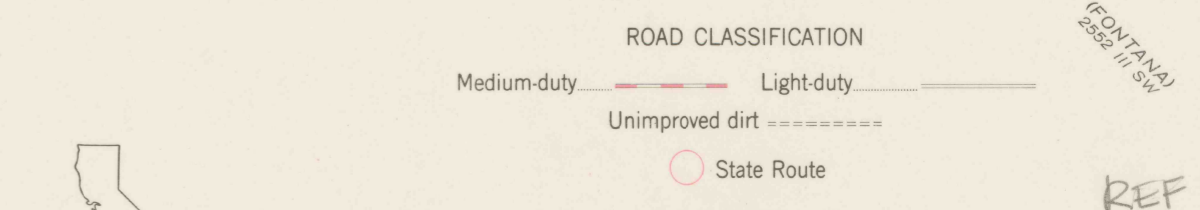
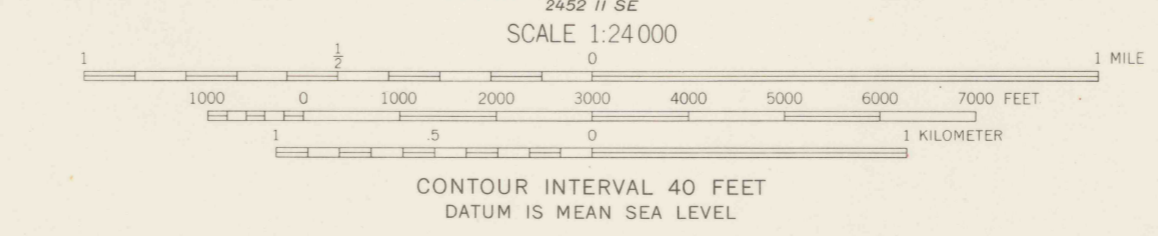
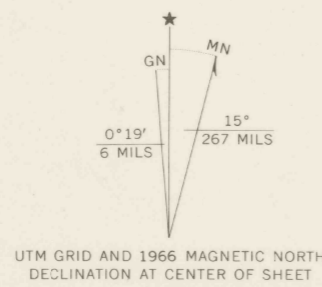




Mapped, edited, and published by the Geological Survey
Revised in cooperation with California Department of
Water Resources
Control by USGS and USC&GS
Topography by photogrammetric methods from aerial photographs
taken 1952 and planimetric surveys 1933. Field checked 1953
Revised from aerial photographs taken 1966. Field checked 1966
Polyconic projection. 1927 North American datum
10,000-foot grid based on California coordinate system, zone 5
1,000-meter Universal Transverse Mercator grid ticks,
zone 11, shown in blue
Areas covered by dashed light-blue pattern
are subject to controlled inundation



THIS MAP COMPLIES WITH NATIONAL MAP ACCURACY STANDARDS
FOR SALE BY U.S. GEOLOGICAL SURVEY, DENVER, COLORADO 80225, OR WASHINGTON, D.C. 20242
A FOLDER DESCRIBING TOPOGRAPHIC MAPS AND SYMBOLS IS AVAILABLE ON REQUEST

CUCAMONGA PEAK, CALIF.
NE 1/4 ONTARIO 15' QUADRANGLE
N3407.5—W11730.7.5
1966
AMS 2452 II NE—SERIES V895

REFERENCE

SPECIAL PRINTING
Contours and woodland symbols omitted
REF 3700b
Var US 7.5
ed. 1966
rep. 1968 pp