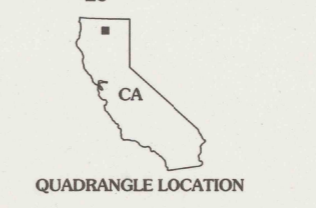
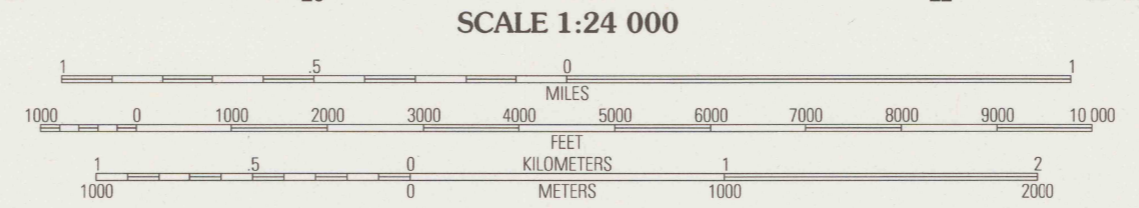
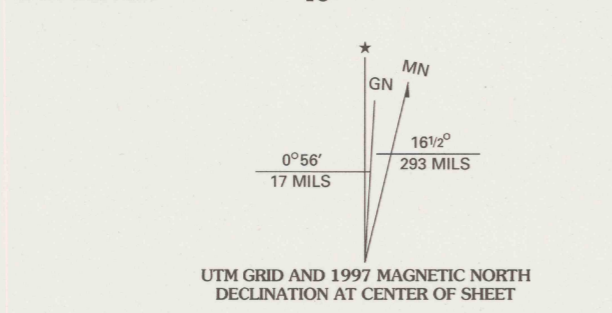


Produced by the U.S. Geological Survey
Revised by the U.S. Forest Service
Compiled from aerial photographs taken 1960. Revised from imagery dated 1991 and 1993. Partial field check by U.S. Forest Service 1995
North American Datum of 1927 (NAD 27). Projection and 10 000-foot ticks: California coordinate system, zone 1 (Lambert conformal conic). Blue 1000-meter Universal Transverse Mercator ticks, zone 10
North American Datum of 1983 (NAD 83) is shown by dashed corner ticks
The values of the shift between NAD 27 and NAD 83 for 7.5-minute intersections are obtainable from National Geodetic Survey NADCON software
Non-National Forest System lands within the National Forest
Inholdings may exist in other National or State reservations
This map is not a legal land line or ownership document. Public lands are subject to change and leasing, and may have access restrictions; check with local offices. Obtain permission before entering private lands
Shasta National Forest lands shown on this map are administered by the Lassen National Forest
Areas covered by dashed light-blue pattern are subject to controlled inundation



CONTOUR INTERVAL 40 FEET
SUPPLEMENTARY CONTOUR INTERVAL 10 FEET
NATIONAL GEODETIC VERTICAL DATUM OF 1929
TO CONVERT FEET TO METERS MULTIPLY BY 0.3048

THIS MAP COMPLIES WITH NATIONAL MAP ACCURACY STANDARDS
FOR SALE BY U.S. GEOLOGICAL SURVEY
DENVER, COLORADO 80225

A FOLDER DESCRIBING TOPOGRAPHIC MAPS AND SYMBOLS IS AVAILABLE ON REQUEST

QUADRANGLE LOCATION

1	2	3	1 Pondosa
			2 East of Pondosa
			3 Timbered Crater
			4 Burney Falls
			5 Fall River Mills
			6 Burney
			7 Cassel
			8 Hogback Ridge

HIGHWAYS AND ROADS

Interstate	5	Primary highway	—
U. S.	186	Secondary highway	—
State	28	Light-duty road	—
County	6	Paved	—
National Forest, suitable for passenger cars	195	Gravel	—
National Forest, suitable for high clearance vehicles	197	Dirt	—
National Forest Trail	384	Composition unspecified	—
		Unimproved; 4 wheel drive	—
		Trail	—
		Gate	—

3700a
Var
U5
7.5

DANA, CA
1995
DMA 1666 II SE - SERIES V895



REFERENCE
ed. 1995
REFERENCE