




UNITED STATES
DEPARTMENT OF THE INTERIOR
GEOLOGICAL SURVEY



DARDANELLE QUADRANGLE
CALIFORNIA
7.5 MINUTE SERIES (TOPOGRAPHIC)
SE/4 DARDANELLES CONE 15' QUADRANGLE

Mapped, edited, and published by the Geological Survey

Control by USGS and NOS/NOAA

Topography by photogrammetric methods from aerial photographs taken 1973. Field checked 1974. Map edited 1979

Projection: California coordinate system, zone-3

(Lambert conformal conic)

10,000-foot grid ticks based on California coordinate system, zones 3 and 2

1000-meter Universal Transverse Mercator grid, zone 11

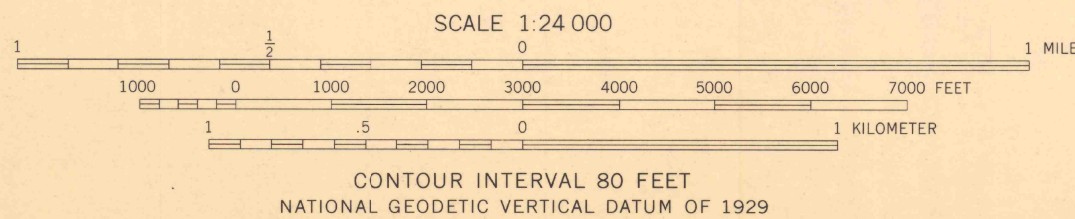
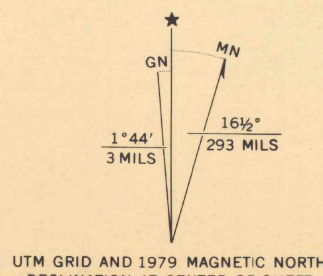
1927 North American datum

To place on the predicted North American Datum 1983

move the projection lines 12 meters north and

87 meters east as shown by the dashed corner ticks

There may be private inholdings within the boundaries of the National or State reservations shown on this map



THIS MAP COMPLIES WITH NATIONAL MAP ACCURACY STANDARDS
FOR SALE BY U. S. GEOLOGICAL SURVEY, DENVER, COLORADO 80225, OR RESTON, VIRGINIA 22092
A FOLDER DESCRIBING TOPOGRAPHIC MAPS AND SYMBOLS IS AVAILABLE ON REQUEST

ROAD CLASSIFICATION

Primary highway, hard surface	Light-duty road, hard or improved surface
Secondary highway, hard surface	Unimproved road
Interstate Route	U. S. Route
	State Route

U.S. GEOLOGICAL SURVEY
JUL 18 1979
LIBRARY

QUADRANGLE LOCATION

DARDANELLE, CALIF.
SE/4 DARDANELLES CONE 15' QUADRANGLE
N3815-W119455/7.5

1979

DMA 2060 IV SE—SERIES V895